

Howard County, Maryland - Department of Public Works

CAPITAL PROJECT NO. J-4228

ILCHESTER ROAD AND LANDING ROAD INTERSECTION IMPROVEMENTS

INDEX OF SHEETS

TITLE SHEET	1
ROADWAY PLAN	2
GEOMETRY SHEET	3
TYPICAL SECTIONS AND DETAILS	4-5
CURB LAYOUT AND SIDEWALK DETAIL	6
ROADWAY AND PIPE PROFILE	7
SIGNING & MARKING PLAN	8
MAINTENANCE OF TRAFFIC PLANS	9-12
SEDIMENT AND EROSION CONTROL PLAN	13
SEDIMENT AND EROSION CONTROL NOTES	14-15
SEDIMENT AND EROSION CONTROL DETAILS	16
SOIL BORING LOGS AND TEST PIT REPORTS	17
CROSS SECTIONS	18-21

GENERAL NOTES

- ALL STATIONING AND DIMENSIONING ARE TO BE FIELD VERIFIED BY THE CONTRACTOR.
- APPROXIMATE LOCATIONS OF THE EXISTING UTILITIES ARE SHOWN. THE CONTRACTOR SHALL TAKE ALL NECESSARY PRECAUTIONS TO PROTECT EXISTING UTILITIES AND TO MAINTAIN UNINTERRUPTED SERVICE. ANY DAMAGE INCURRED SHALL BE REPAIRED IMMEDIATELY TO THE SATISFACTION OF THE HOWARD COUNTY ENGINEER BY THE CONTRACTOR AND AT THE CONTRACTOR'S EXPENSE. CONTRACTOR SHALL NOTIFY THE FOLLOWING UTILITIES OR AGENCIES AT LEAST FIVE (5) WORKING DAYS BEFORE STARTING WORK SHOWN ON THESE PLANS:

MISS UTILITY, 1-800-257-7777
 CONSTRUCTION INSPECTION DIVISION, HOWARD COUNTY, 410-313-5712
 BUREAU OF UTILITIES, HOWARD COUNTY, 410-313-4900
 BALTIMORE GAS & ELECTRIC COMPANY, 410-685-0123
 VERIZON OCCLS, 410-712-0202
 COMCAST, 410-931-4600
 COMCAST FIBER, 410-427-9600

- THE CONTRACTOR SHALL CONTACT THE HOWARD COUNTY CONSTRUCTION INSPECTION DIVISION OF ENGINEERING FOR VERIFICATION AND /OR INFORMATION REGARDING:
 - EXISTING/PROPOSED RIGHT-OF-WAY
 - UTILITY RELOCATION
 - MAINTENANCE OF TRAFFIC DURING CONSTRUCTION
 - EROSION/SEDIMENT CONTROL CERTIFICATION AND PERMIT
 - HORIZONTAL/VERTICAL CONTROL
 - GRADING PERMIT

- PLACE REGULATION "ROAD WORK" AND WARNING SIGNS AS REQUIRED TO COMPLY WITH THE LATEST EDITION OF THE MANUAL ON UNIFORM TRAFFIC CONTROL DEVICES (MUTCD) FOR HIGHWAY CONSTRUCTION AND MAINTENANCE OPERATIONS AT LIMIT OF WORK ALONG LANDING ROAD AND ILCHESTER ROAD.

- ALL GRADING SHALL BE LIMITED TO EXISTING RIGHT-OF-WAY OR TEMPORARY CONSTRUCTION EASEMENTS, AS SHOWN ON THE PLANS, INCLUDING SIDE SLOPES AND STABILIZATION. FOLLOWING INITIAL SOIL DISTURBANCE OR RE-DISTURBANCE, PERMANENT OR TEMPORARY STABILIZATION SHALL BE COMPLETED IN ACCORDANCE WITH THE SEDIMENT CONTROL NOTES AND DETAILS.

- THE CURRENT EDITION OF THE "HOWARD COUNTY STANDARD SPECIFICATIONS AND DETAILS FOR CONSTRUCTION - VOL IV" UTILIZES THE SHA "STANDARD SPECIFICATIONS FOR CONSTRUCTION AND MATERIALS" (JAN, 2001) AS AN APPENDAGE. ALL REVISIONS, SPECIAL PROVISIONS INSERTS, AND SPECIAL PROVISIONS ARE MADE PART OF THE SPECIFICATIONS.

IN THE EVENT OF ANY DISCREPANCY BETWEEN THESE SPECIFICATIONS AND OTHER DOCUMENTS, THE FOLLOWING HIERARCHY WILL GOVERN:

- CONTRACT DRAWINGS
- CONTRACT SPECIFICATIONS
- SPECIAL PROVISIONS
- GENERAL CONDITIONS
- HOWARD COUNTY VOLUME IV STANDARD SPECIFICATIONS AND DETAILS FOR CONSTRUCTION
- SHA SPECIAL PROVISION INSERTS AND SPECIAL PROVISIONS FOR JANUARY 2001 SPECIFICATIONS
- SHA "STANDARD SPECIFICATIONS FOR CONSTRUCTION AND MATERIALS" (JAN, 2001)

FOR MORE INFORMATION, REFER TO THE PRE-FACE IN THE CURRENT EDITION OF THE HOWARD COUNTY DESIGN MANUAL VOLUME IV.

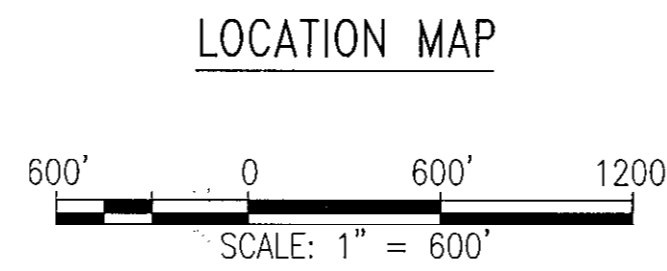
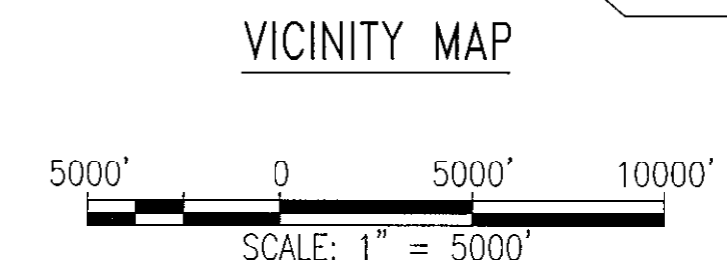
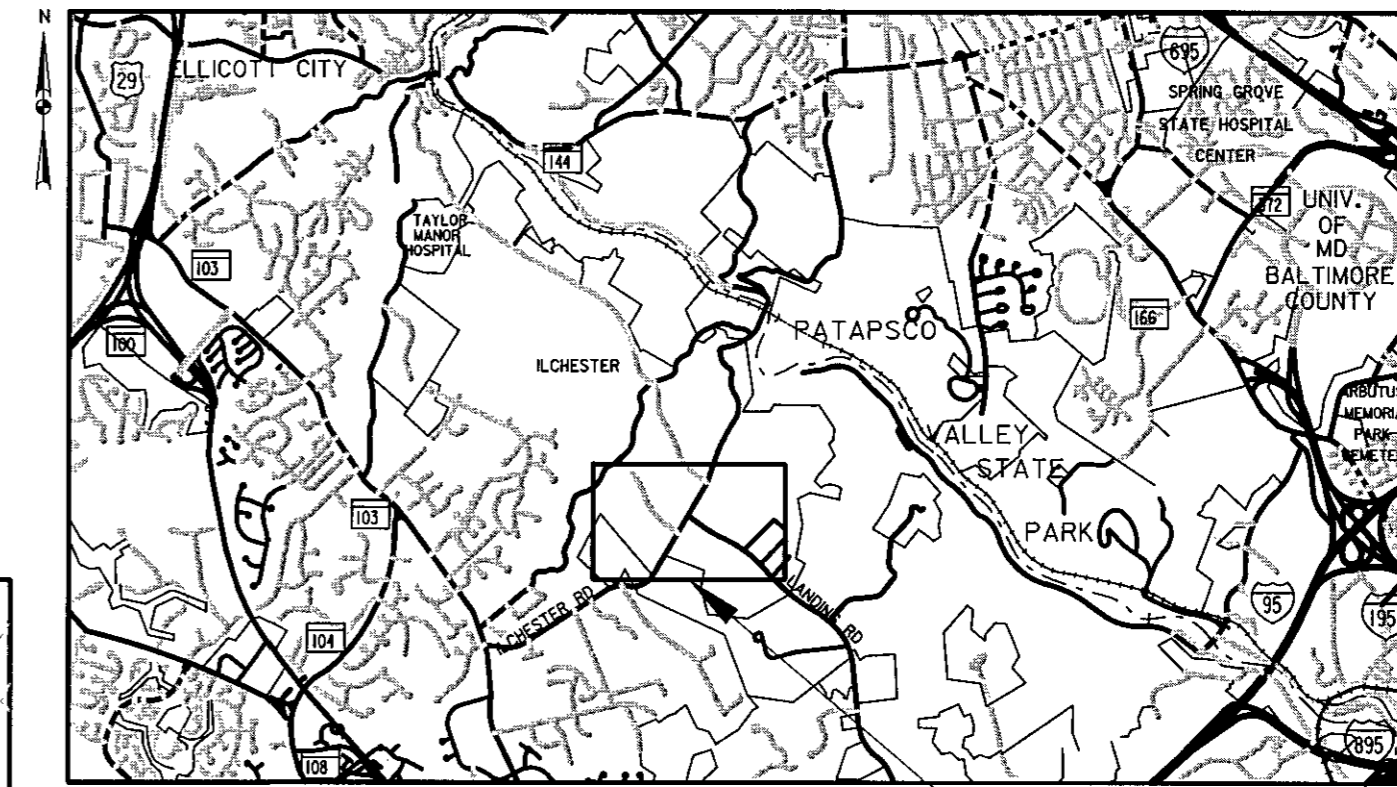
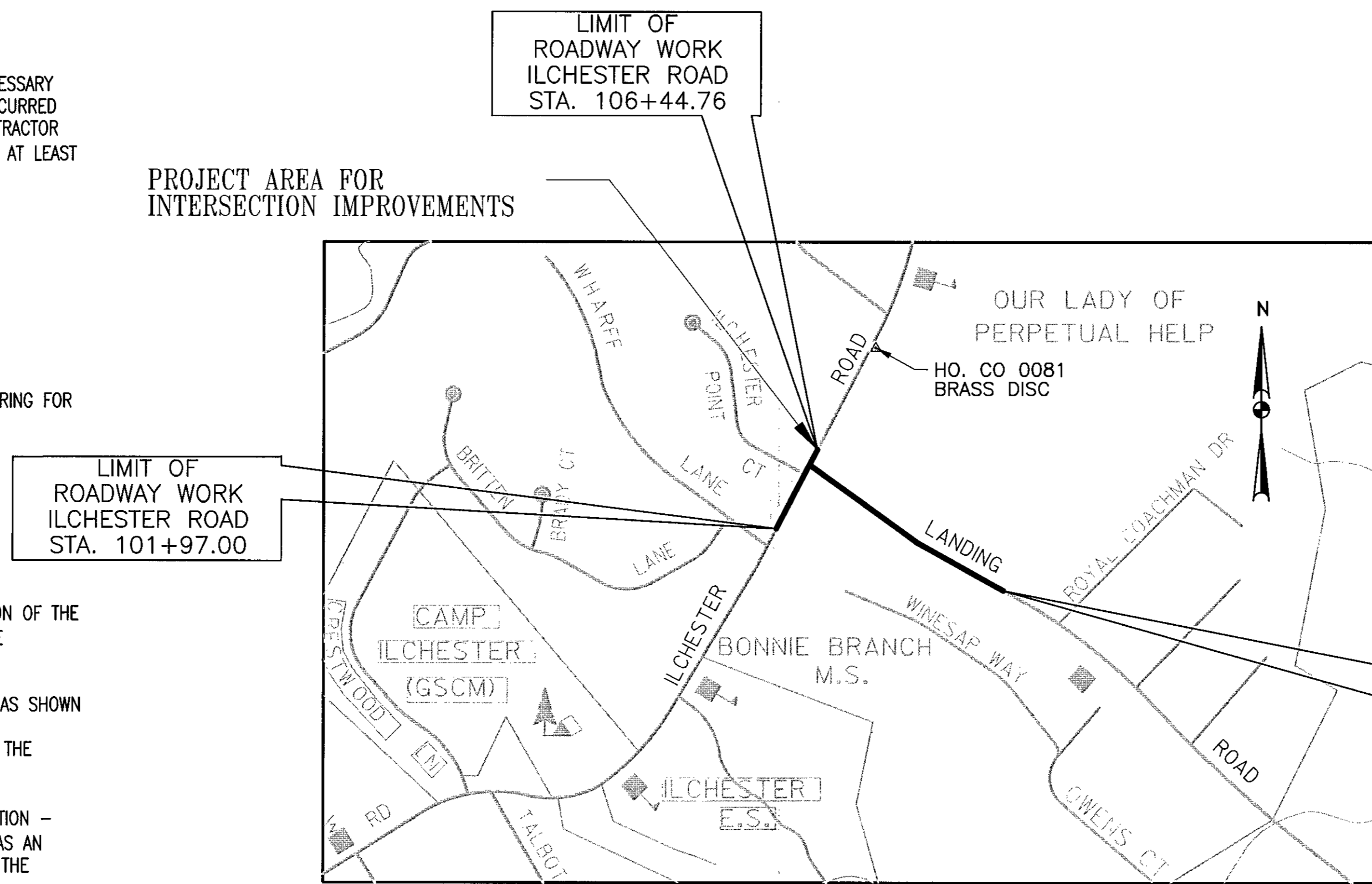
- STAGING AND STOCKPILE AREA WILL BE DETERMINED BY CONTRACTOR.

- SURVEY COMPLETED IN JANUARY 2011 BY:
 MERCADO CONSULTANTS, INC.
 17830 NEW HAMPSHIRE AVE., SUITE 200
 ASHTON, MD 20861

HORIZONTAL DATUM IS MARYLAND STATE PLANE COORDINATE SYSTEM NAD 83/2007 IN SURVEY FEET AS ESTABLISHED BY "K" GPS SURVEY FROM HOWARD COUNTY CONTROL MONUMENT 0081 USING THE PUBLISHED COORDINATE VALUES.

0081: BRASS DISC
 N 572335.3648
 E 1377504.0126
 ELEV 477.886

VERTICAL DATUM IS NAVD88 AS REFERENCED TO THE SAME STATION.



"PROFESSIONAL CERTIFICATION, I HEREBY CERTIFY THAT THESE DOCUMENTS WERE PREPARED OR APPROVED BY ME, AND THAT I AM A DULY LICENSED PROFESSIONAL ENGINEER UNDER THE LAWS OF THE STATE OF MARYLAND, LICENSE NO. 19165, EXPIRATION DATE: 6/11/2015."

DEPARTMENT OF PUBLIC WORKS
 HOWARD COUNTY, MARYLAND

[Signature] 6/10/13
 DIRECTOR OF PUBLIC WORKS DATE


[Signature] 6/10/13
 CHIEF, BUREAU OF ENGINEERING DATE

[Signature] 6-11-13
 CHIEF, BUREAU OF HIGHWAYS DATE

[Signature] 6/7/13
 CHIEF, DIVISION OF TRANSPORTATION AND SPECIAL PROJECTS DATE

WR&A

WHITMAN, REQUARDT & ASSOCIATES, LLP
 801 South Caroline Street, Baltimore, Maryland 21201



DES: VAK					
DRN: VAK					
CHK: BRT					
DATE: 9/28/2012	BY	NO.	DESCRIPTION	DATE	ADC MAP NO. 4936
					GRID G3

CAPITAL PROJECT NO. J-4228

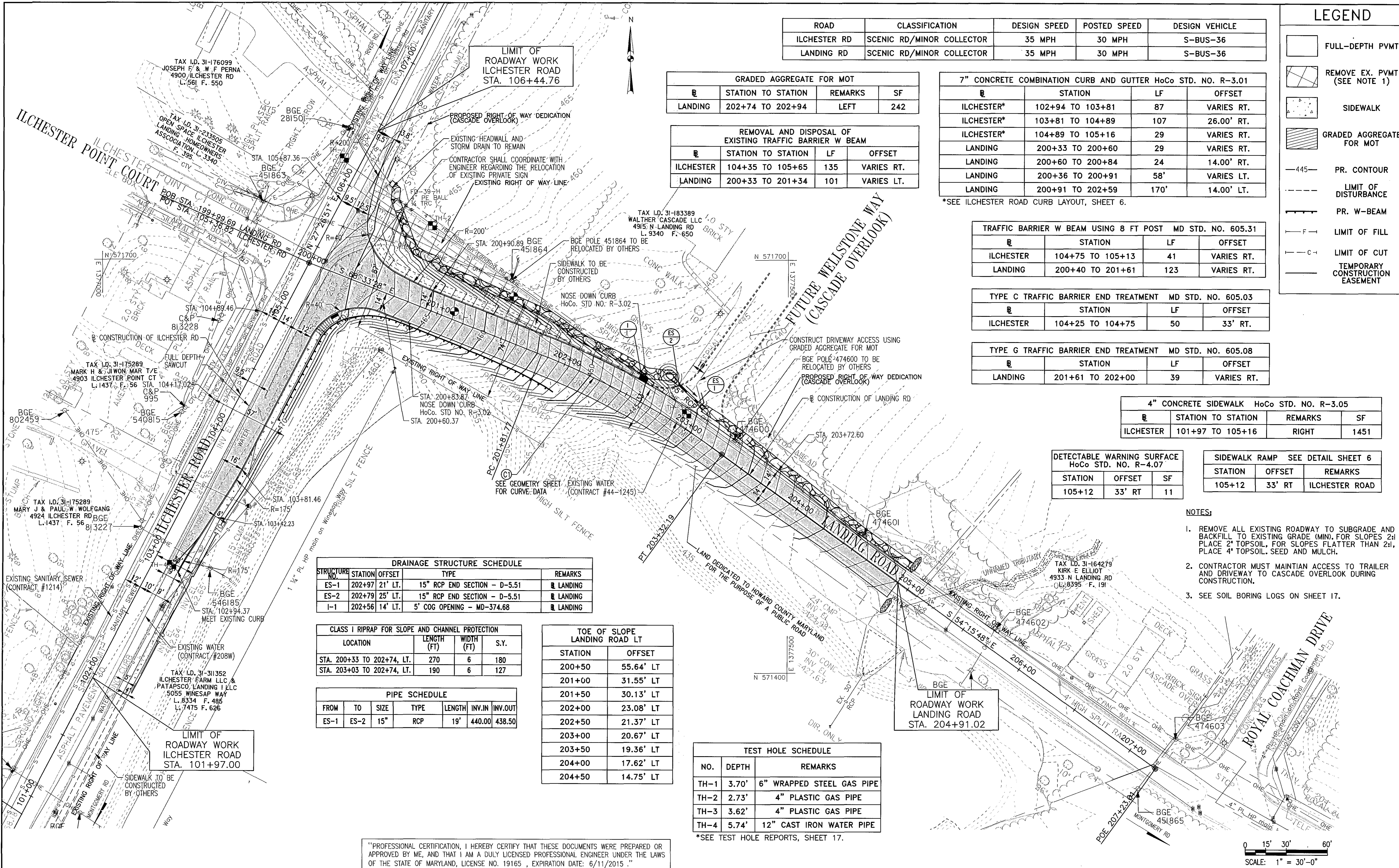
ILCHESTER ROAD AND LANDING ROAD INTERSECTION IMPROVEMENTS

1ST ELECTION DISTRICT

HOWARD COUNTY, MARYLAND

SCALE AS SHOWN

SHEET 1 OF 21



ROAD	CLASSIFICATION	DESIGN SPEED	POSTED SPEED	DESIGN VEHICLE
ILCHESTER RD	SCENIC RD/MINOR COLLECTOR	35 MPH	30 MPH	S-BUS-36
LANDING RD	SCENIC RD/MINOR COLLECTOR	35 MPH	30 MPH	S-BUS-36

LEGEND

- FULL-DEPTH PVMT
- REMOVE EX. PVMT (SEE NOTE 1)
- SIDEWALK
- GRADED AGGREGATE FOR MOT
- PR. CONTOUR
- LIMIT OF DISTURBANCE
- PR. W-BEAM
- LIMIT OF FILL
- LIMIT OF CUT
- TEMPORARY CONSTRUCTION EASEMENT

GRADED AGGREGATE FOR MOT			
STATION	TO STATION	REMARKS	SF
LANDING	202+74 TO 202+94	LEFT	242

REMOVAL AND DISPOSAL OF EXISTING TRAFFIC BARRIER W BEAM			
STATION	TO STATION	LF	OFFSET
ILCHESTER	104+35 TO 105+65	135	VARIES RT.
LANDING	200+33 TO 201+34	101	VARIES LT.

7" CONCRETE COMBINATION CURB AND GUTTER HoCo STD. NO. R-3.01			
STATION	TO STATION	LF	OFFSET
ILCHESTER*	102+94 TO 103+81	87	VARIES RT.
ILCHESTER*	103+81 TO 104+89	107	26.00' RT.
ILCHESTER*	104+89 TO 105+16	29	VARIES RT.
LANDING	200+33 TO 200+60	29	VARIES RT.
LANDING	200+60 TO 200+84	24	14.00' RT.
LANDING	200+36 TO 200+91	58'	VARIES LT.
LANDING	200+91 TO 202+59	170'	14.00' LT.

*SEE ILCHESTER ROAD CURB LAYOUT, SHEET 6.

TRAFFIC BARRIER W BEAM USING 8 FT POST MD STD. NO. 605.31			
STATION	TO STATION	LF	OFFSET
ILCHESTER	104+75 TO 105+13	41	VARIES RT.
LANDING	200+40 TO 201+61	123	VARIES RT.

TYPE C TRAFFIC BARRIER END TREATMENT MD STD. NO. 605.03			
STATION	TO STATION	LF	OFFSET
ILCHESTER	104+25 TO 104+75	50	33' RT.

TYPE G TRAFFIC BARRIER END TREATMENT MD STD. NO. 605.08			
STATION	TO STATION	LF	OFFSET
LANDING	201+61 TO 202+00	39	VARIES RT.

4" CONCRETE SIDEWALK HoCo STD. NO. R-3.05			
STATION	TO STATION	REMARKS	SF
ILCHESTER	101+97 TO 105+16	RIGHT	1451

DETECTABLE WARNING SURFACE HoCo STD. NO. R-4.07		
STATION	OFFSET	SF
105+12	33' RT	11

SIDEWALK RAMP SEE DETAIL SHEET 6		
STATION	OFFSET	REMARKS
105+12	33' RT	ILCHESTER ROAD

- NOTES:**
- REMOVE ALL EXISTING ROADWAY TO SUBGRADE AND BACKFILL TO EXISTING GRADE (MIN). FOR SLOPES 2:1 PLACE 2" TOPSOIL, FOR SLOPES FLATTER THAN 2:1, PLACE 4" TOPSOIL, SEED AND MULCH.
 - CONTRACTOR MUST MAINTAIN ACCESS TO TRAILER AND DRIVEWAY TO CASCADE OVERLOOK DURING CONSTRUCTION.
 - SEE SOIL BORING LOGS ON SHEET 17.

DRAINAGE STRUCTURE SCHEDULE				
STRUCTURE NO.	STATION	OFFSET	TYPE	REMARKS
ES-1	202+97	21' LT.	15" RCP END SECTION - D-5.51	LANDING
ES-2	202+79	25' LT.	15" RCP END SECTION - D-5.51	LANDING
I-1	202+56	14' LT.	5' COG OPENING - MD-374.68	LANDING

CLASS I RIPRAP FOR SLOPE AND CHANNEL PROTECTION			
LOCATION	LENGTH (FT)	WIDTH (FT)	S.Y.
STA. 200+33 TO 202+74, LT.	270	6	180
STA. 203+03 TO 202+74, LT.	190	6	127

TOE OF SLOPE LANDING ROAD LT	
STATION	OFFSET
200+50	55.64' LT
201+00	31.55' LT
201+50	30.13' LT
202+00	23.08' LT
202+50	21.37' LT
203+00	20.67' LT
203+50	19.36' LT
204+00	17.62' LT
204+50	14.75' LT

PIPE SCHEDULE					
FROM	TO	SIZE	TYPE	LENGTH	INV.IN / INV.OUT
ES-1	ES-2	15"	RCP	19'	440.00 / 438.50

TEST HOLE SCHEDULE		
NO.	DEPTH	REMARKS
TH-1	3.70'	6" WRAPPED STEEL GAS PIPE
TH-2	2.73'	4" PLASTIC GAS PIPE
TH-3	3.62'	4" PLASTIC GAS PIPE
TH-4	5.74'	12" CAST IRON WATER PIPE

*SEE TEST HOLE REPORTS, SHEET 17.

"PROFESSIONAL CERTIFICATION, I HEREBY CERTIFY THAT THESE DOCUMENTS WERE PREPARED OR APPROVED BY ME, AND THAT I AM A DULY LICENSED PROFESSIONAL ENGINEER UNDER THE LAWS OF THE STATE OF MARYLAND, LICENSE NO. 19165, EXPIRATION DATE: 6/11/2015."

0 15' 30' 60'
SCALE: 1" = 30'-0"

DEPARTMENT OF PUBLIC WORKS
HOWARD COUNTY, MARYLAND

John G. ... 6/11/13
DIRECTOR OF PUBLIC WORKS

Mamas & Sotelle 6/11/13
CHIEF, BUREAU OF ENGINEERING

Steve Shaver 6/11/13
CHIEF, DIVISION OF TRANSPORTATION AND SPECIAL PROJECTS

WR&A

WHITMAN, REQUARDT & ASSOCIATES, LLP
801 South Caroline Street, Baltimore, Maryland 21201

STATE OF MARYLAND
WALTER P. ...
PROFESSIONAL ENGINEER

DES: VAK					
DRN: VAK					
CHK: BRT					
DATE: 9/28/2012	BY	NO.	DESCRIPTION	DATE	ADC MAP NO. 4936
					GRID G3

CAPITAL PROJECT NO. J-4228

ILCHESTER ROAD AND LANDING ROAD INTERSECTION IMPROVEMENTS

ROADWAY PLAN

1ST ELECTION DISTRICT

HOWARD COUNTY, MARYLAND

SCALE 1"=30'

SHEET 2 OF 21

SURVEY CONTROL POINTS AND BENCHMARK ELEVATIONS			
TRAV. PT.	NORTH	EAST	EL. (FT.)
201	571767.7151	1377163.4663	471.88
203	571672.1419	1377163.4612	469.79
204	571318.1995	1377862.4895	425.66
205	571515.9177	1377537.1139	429.15
206	571785.6804	1377213.3686	471.55
250	571409.4088	1377610.0817	427.97
251	571593.6736	1377429.7464	439.05
253	571520.3397	1377078.9115	469.74

POINT	FIGURE	NORTHING	EASTING	ELEV	TYPE
1	1	571697.62	1377150.41	471.42	POB
2	1	571631.06	1377319.89	454.61	PC
3	1	571559.19	1377451.58	437.21	PT
4	1	571330.92	1377768.82	427.88	POE
5	2	571221.24	1376902.97	469.27	POB
6	2	571864.63	1377237.15	473.50	POE
7	3	571473.62	1377055.70	469.87	POB/PC
8	3	571487.62	1377063.88	469.94	PT
9	3	571533.32	1377093.47	470.21	PC
10	3	571547.77	1377101.88	470.29	PT
11	3	571643.62	1377151.66	470.62	PC
12	3	571662.41	1377201.78	467.88	PT
13	3	571653.82	1377223.65	465.88	POE
14	4	571787.29	1377211.98	471.89	POB/PC
15	4	571732.59	1377193.43	471.12	PCC
16	4	571690.82	1377212.58	468.01	PCC
17	4	571677.32	1377240.42	465.12	PT
18	4	571644.09	1377325.01	454.21	PC
19	4	571610.67	1377396.30	444.97	PT/POE

FIGURE	CURVE/TANGENT	STATION/TYPE	TANGENT LENGTH	CURVE LENGTH	DELTA	DC	RADIUS	BEARING	NORTHING	EASTING
1	L1	199+99.69 POB	182.08					S 68°33'28" E	571697.62	1377150.41
	C1	201+81.77 PC		150.42	14°21'52"	9°32'57"	600.00		571631.06	1377319.89
		202+57.38 PI							571603.42	1377390.27
		203+32.19 PT						S 54°15'48" E	571559.19	1377451.58
	L2	207+23.01 POE	390.82						571330.92	1377768.82
2	L3	100+00.00 POB	725.00					N 27°26'51" E	571221.24	1376902.97
		107+25.00 POE							571864.63	1377237.15
3	C2	0+00.00 POB/PC		16.22	5°18'38"	32°44'26"	175.00		571473.62	1377055.70
		0+08.12 PI							571480.81	1377059.46
		0+16.22 PT						N 32°55'30" E	571487.62	1377063.88
	L4		54.44						571533.32	1377093.47
	C3	0+70.66 PC		16.73	5°28'39"	32°44'26"	175.00		571540.34	1377098.02
		0+79.03 PI							571547.77	1377101.88
		0+87.39 PT						N 27°26'51" E	571643.62	1377151.66
	L5	1+95.39 PC		58.64	83°59'41"	143°14'22"	40.00		571675.58	1377168.26
		2+31.40 PI							571662.41	1377201.78
		2+54.03 PT						S 68°33'28" E	571653.82	1377223.65
	L6	2+77.53 POE	23.50							
4	C5	0+00.00 POB/PC		57.96	16°36'15"	28°38'52"	200.00		571787.29	1377211.98
		0+29.18 PI							571761.29	1377198.71
		0+57.96 PCC							571732.59	1377193.43
	C6	0+86.03 PI		48.95	70°06'43"	143°14'22"	40.00		571704.98	1377188.35
		1+06.91 PCC							571690.82	1377212.58
		1+22.42 PI		30.96	8°52'14"	28°38'52"	200.00		571682.99	1377225.98
		1+37.87 PT						S 68°33'28" E	571677.32	1377240.42
	L7		90.88						571644.09	1377325.01
		2+28.76 PC							571629.67	1377361.73
		2+68.21 PI							571610.67	1377396.30
		3+07.55 PT/POE								
C8				78.79	7°21'10"	9°19'54"	614.00			

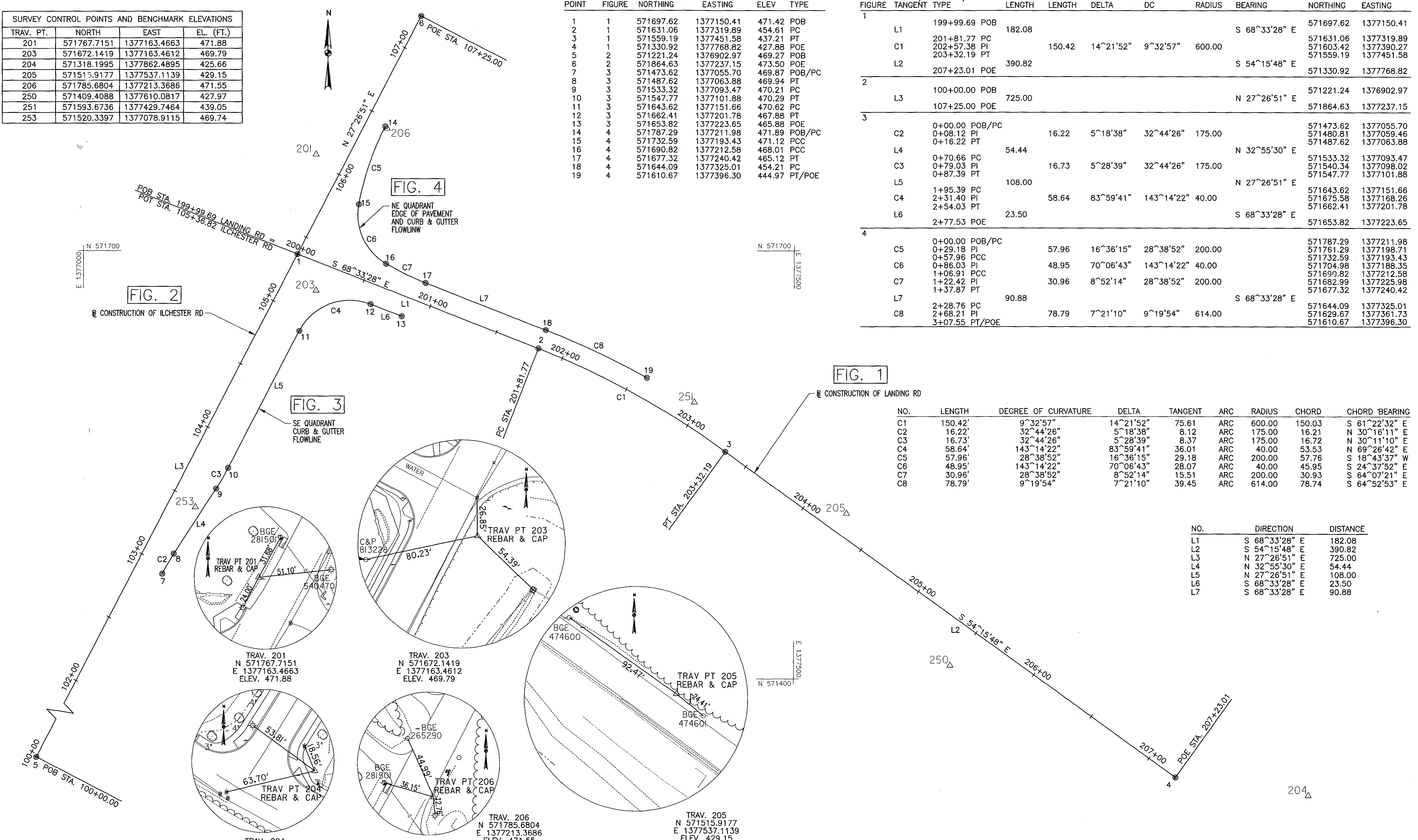


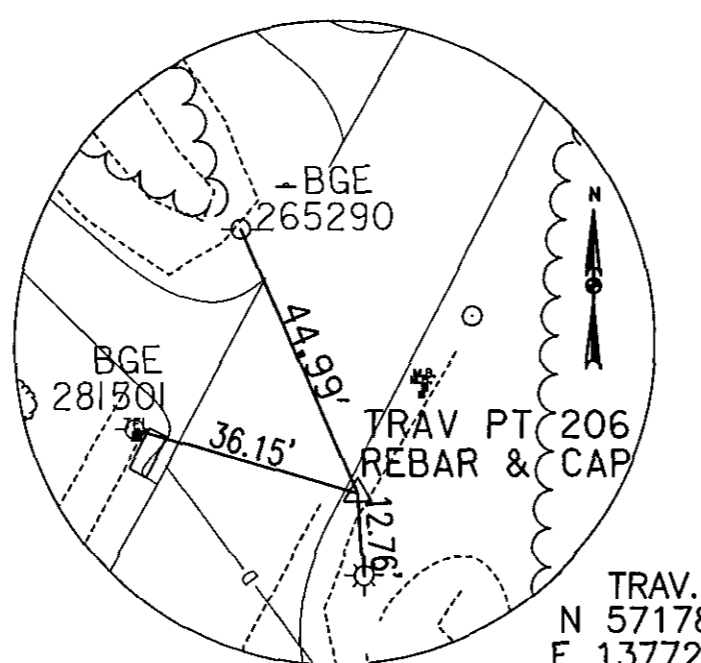
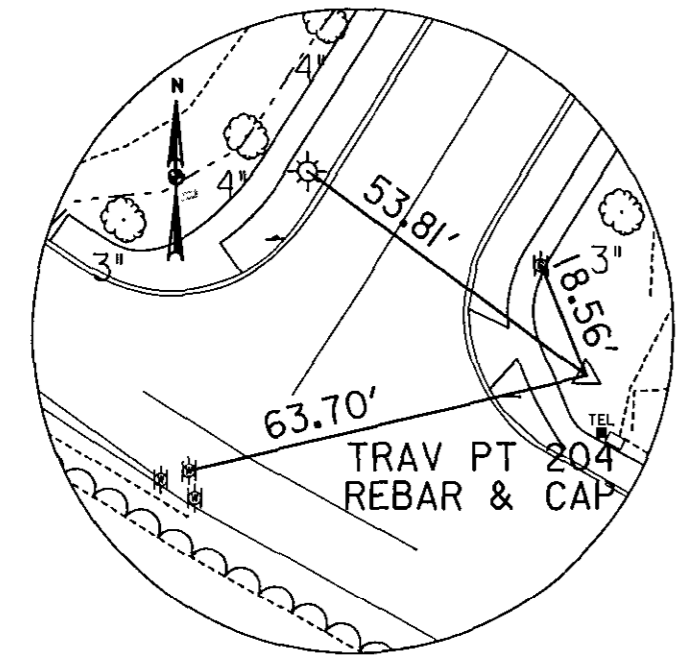
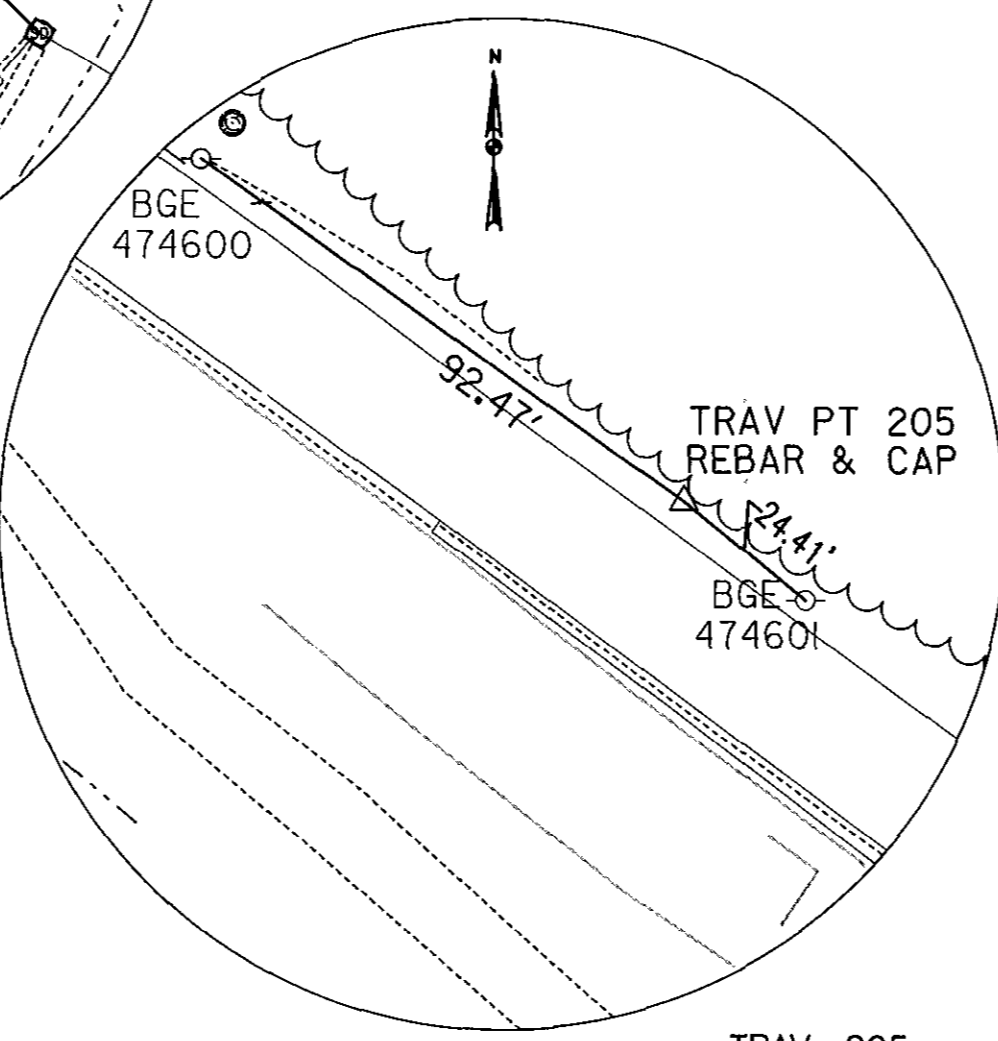
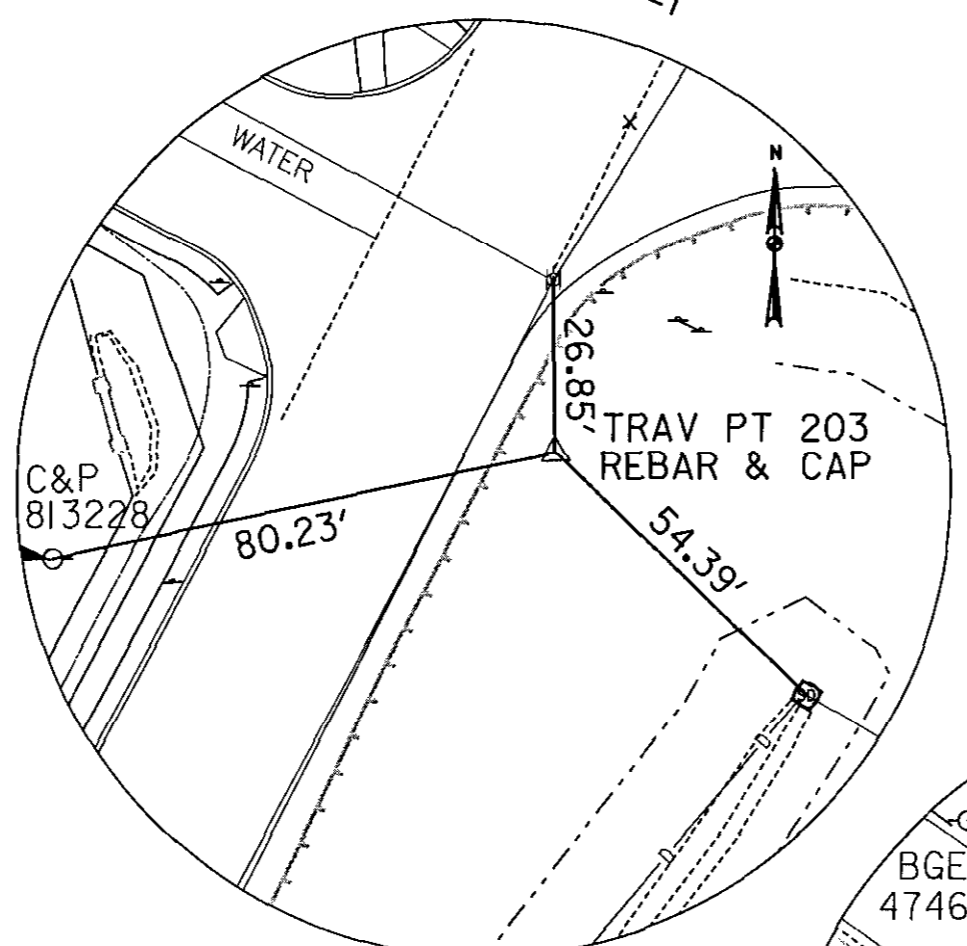
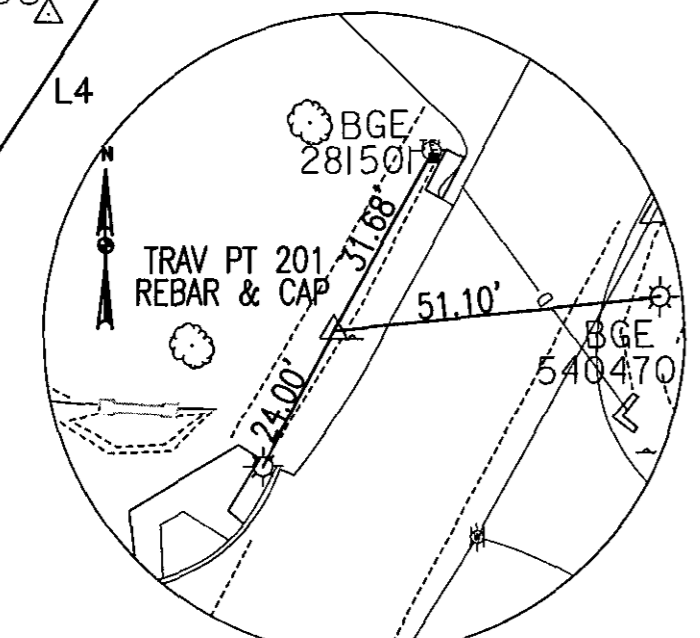
FIG. 2
CONSTRUCTION OF ILCHESTER RD

FIG. 3
SE QUADRANT CURB & GUTTER FLOWLINE

FIG. 1
CONSTRUCTION OF LANDING RD

NO.	LENGTH	DEGREE OF CURVATURE	DELTA	TANGENT	ARC	RADIUS	CHORD	CHORD BEARING
C1	150.42'	9°32'57"	14°21'52"	75.61	ARC	600.00	150.03	S 61°22'32" E
C2	16.22'	32°44'26"	5°18'38"	8.12	ARC	175.00	16.21	N 30°16'11" E
C3	16.73'	32°44'26"	5°28'39"	8.37	ARC	175.00	16.72	N 30°11'10" E
C4	58.64'	143°14'22"	83°59'41"	36.01	ARC	40.00	53.53	N 69°26'42" E
C5	57.96'	28°38'52"	16°36'15"	29.18	ARC	200.00	57.76	S 18°43'37" W
C6	48.95'	143°14'22"	70°06'43"	28.07	ARC	40.00	45.95	S 24°37'52" E
C7	30.96'	28°38'52"	8°52'14"	15.51	ARC	200.00	30.93	S 64°07'21" E
C8	78.79'	9°19'54"	7°21'10"	39.45	ARC	614.00	78.74	S 64°52'53" E

NO.	DIRECTION	DISTANCE
L1	S 68°33'28" E	182.08
L2	S 54°15'48" E	390.82
L3	N 27°26'51" E	725.00
L4	N 32°55'30" E	54.44
L5	N 27°26'51" E	108.00
L6	S 68°33'28" E	23.50
L7	S 68°33'28" E	90.88



TRAV. 201
N 571767.7151
E 1377163.4663
ELEV. 471.88

TRAV. 203
N 571672.1419
E 1377163.4612
ELEV. 469.79

TRAV. 205
N 571515.9177
E 1377537.1139
ELEV. 429.15

TRAV. 204
N 571318.1995
E 131377862.4895
ELEV. 425.66

TRAV. 206
N 571785.6804
E 1377213.3686
ELEV. 471.55


"PROFESSIONAL CERTIFICATION, I HEREBY CERTIFY THAT THESE DOCUMENTS WERE PREPARED OR APPROVED BY ME, AND THAT I AM A DULY LICENSED PROFESSIONAL ENGINEER UNDER THE LAWS OF THE STATE OF MARYLAND, LICENSE NO. 19165, EXPIRATION DATE: 6/11/2015."

0 15' 30' 60'
SCALE: 1" = 30'-0"

DEPARTMENT OF PUBLIC WORKS
HOWARD COUNTY, MARYLAND

Director of Public Works: *John P. ...*
 Chief, Bureau of Engineering: *Thomas S. ...*
 Chief, Bureau of Highways: *Will ...*
 Chief, Division of Transportation and Special Projects: *Steve ...*

WR&A
WHITMAN, REQUARDT & ASSOCIATES, LLP
 801 South Caroline Street, Baltimore, Maryland 21201



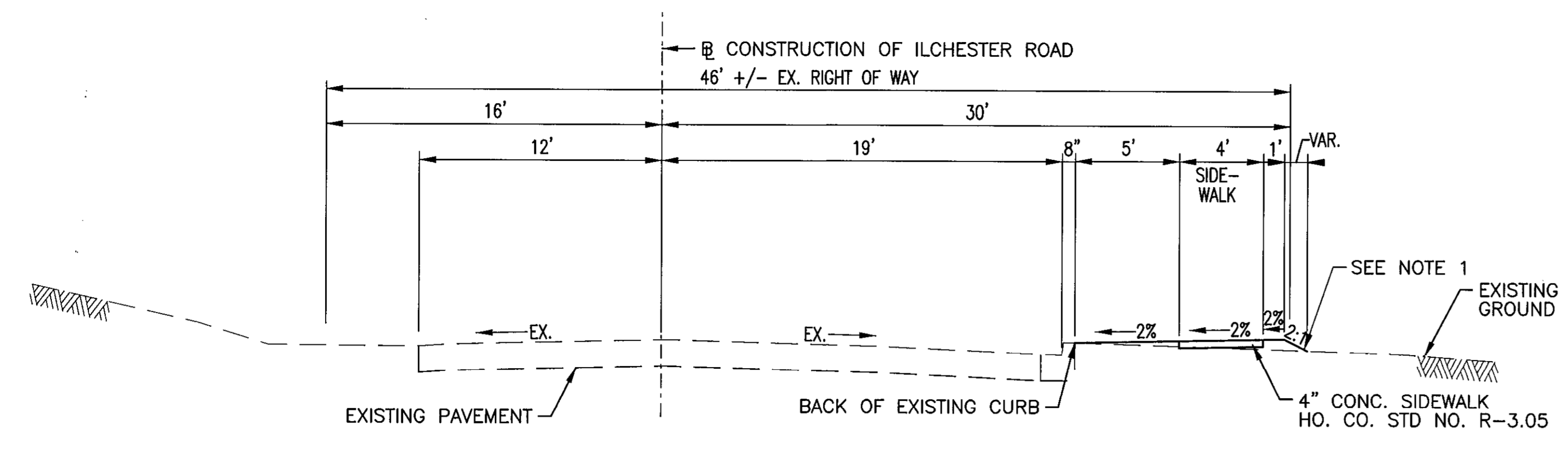
DES:	VAK				
DRN:	VAK				
CHK:	BRT				
DATE:	9/28/2012	BY:	NO.	DESCRIPTION	DATE

GEOMETRY SHEET

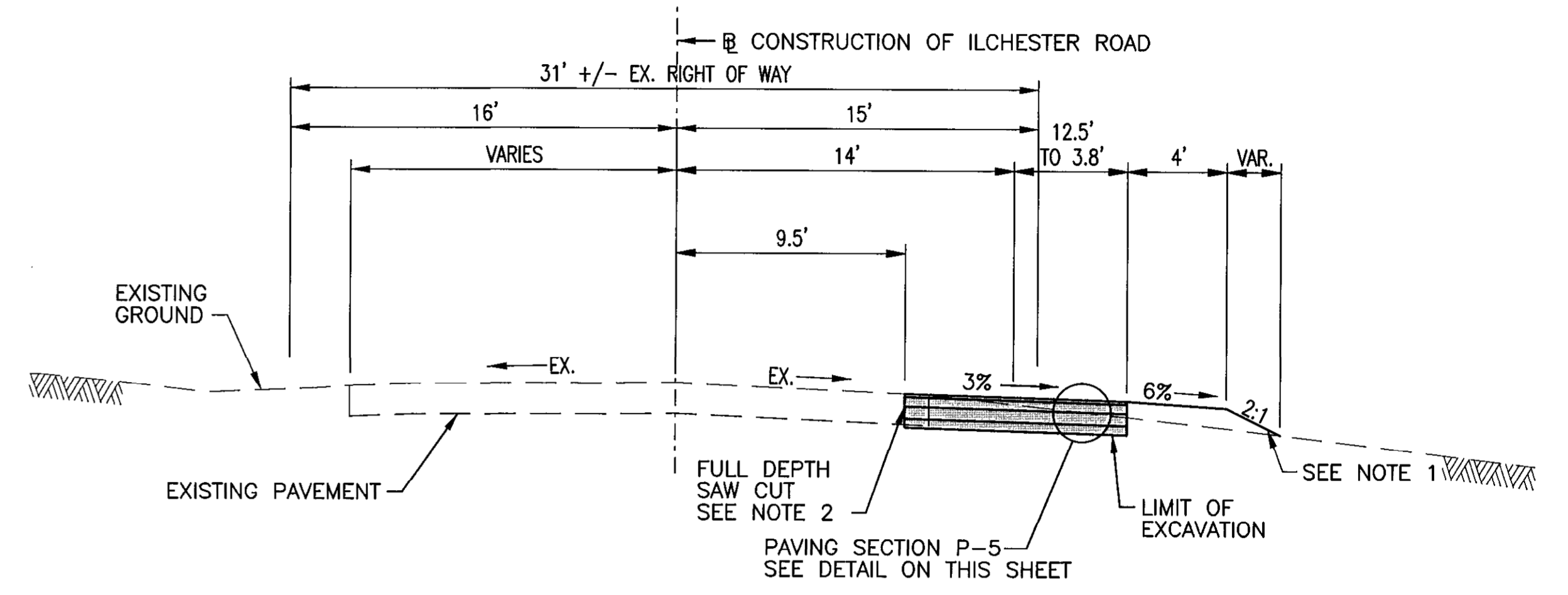
CAPITAL PROJECT NO. J-4228
 ILCHESTER ROAD AND LANDING ROAD
 INTERSECTION IMPROVEMENTS
 1ST ELECTION DISTRICT
 HOWARD COUNTY, MARYLAND

SCALE
1"=30'
SHEET
3 OF 21

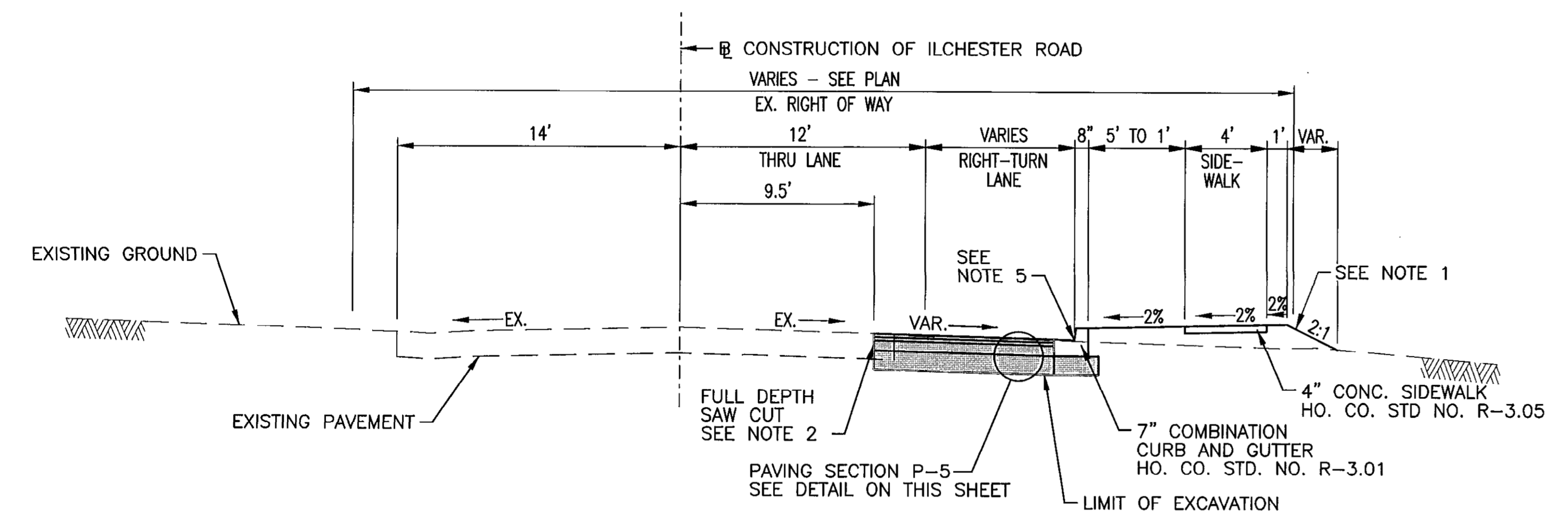
- NOTES:**
1. PLACE 2 INCHES OF FURNISHED TOPSOIL ON SLOPES 2:1 AND FLATTER AND ESTABLISH TURF.
 2. FULL-DEPTH SAWCUTS SHALL BE INCIDENTAL TO THE COST OF CLASS 1 EXCAVATION.
 3. SEE GEOMETRY SHEET FOR EDGE OF PAVEMENT AND CURB AND GUTTER FLOWLINE LOCATION.
 4. SEE ROADWAY PLAN FOR LIMITS OF CURB AND GUTTER, LIMITS OF 8' POST W BEAM AND END TREATMENTS, AND TOE OF SLOPE.
 5. SEE CURB LAYOUT DRAWING (SHEET 6) FOR FLOWLINE ELEVATIONS.



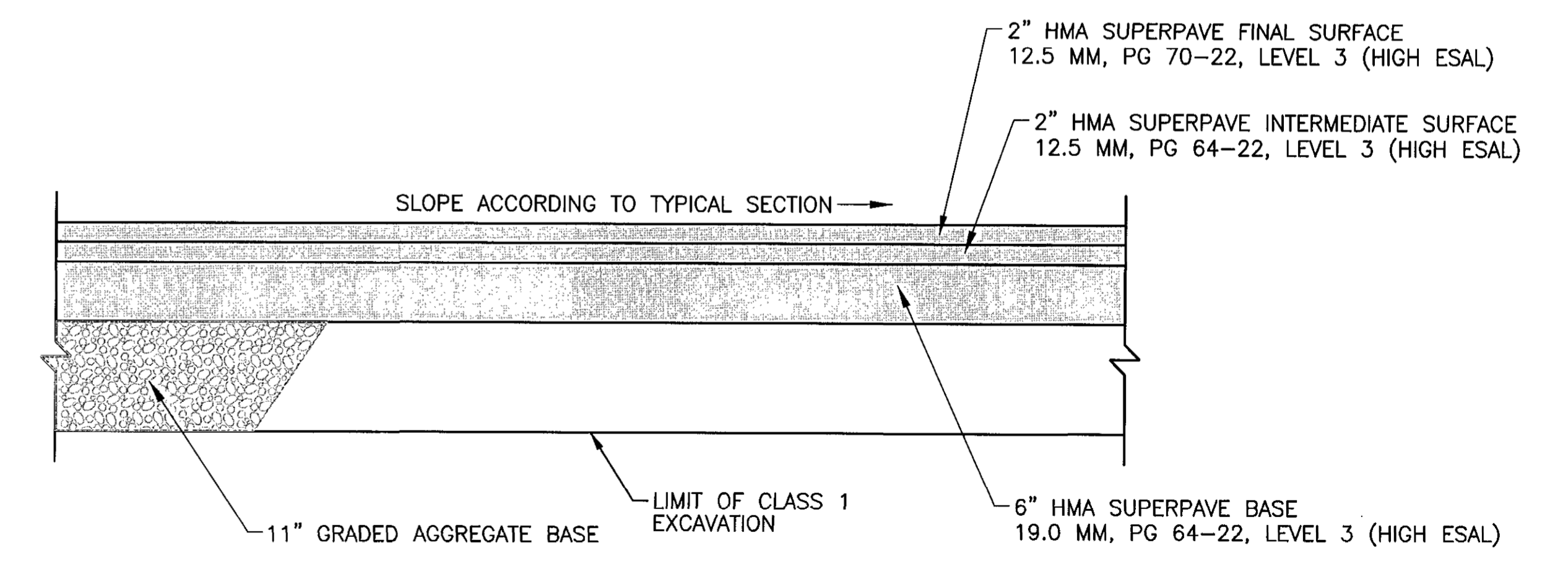
ILCHESTER ROAD SIDEWALK SECTION
STA. 101+97 TO STA. 102+94



ILCHESTER ROAD WIDEN SECTION
STA. 105+87 TO STA. 106+44

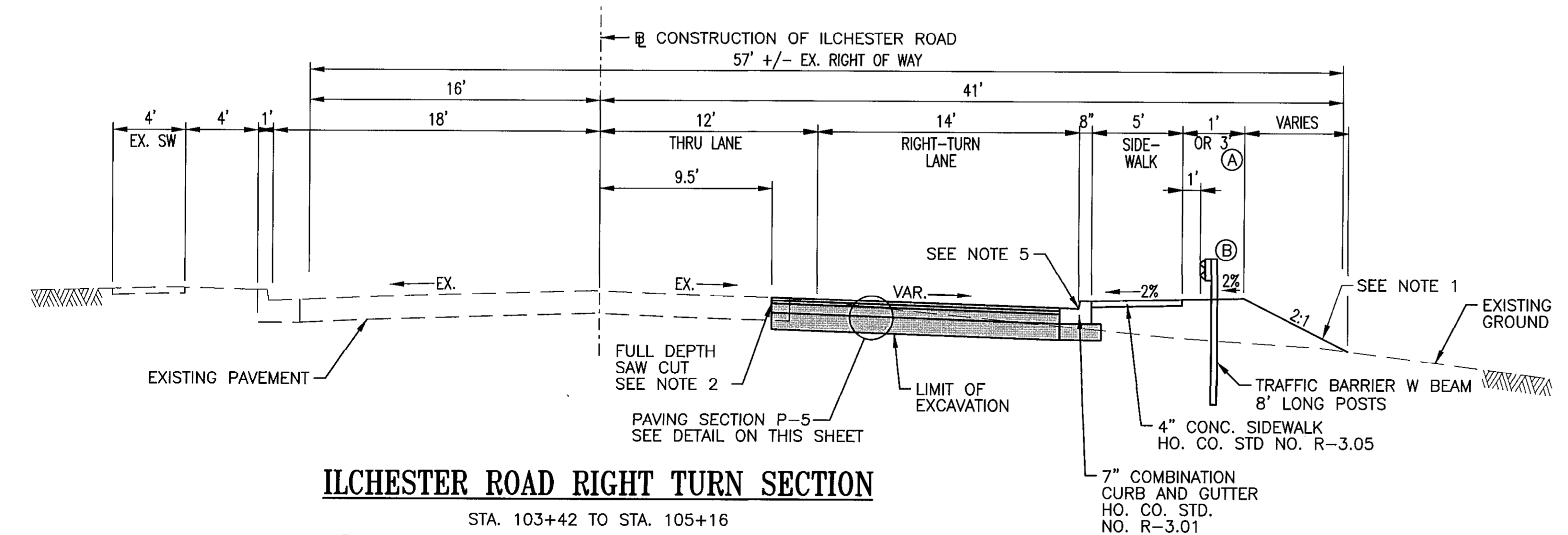


ILCHESTER ROAD TAPER SECTION
STA. 102+94 TO STA. 103+42



TYPICAL PAVEMENT SECTION, P-5

- NOTES:** SCALE: 1" = 1'
1. HMA SUPERPAVE LAYERS SHALL BE PLACED IN APPROPRIATE COMPACTED LIFT THICKNESS: 19.0 MM BASE (2.0" MIN TO 4.0" MAX), 12.5 MM SURFACE (1.5" MIN TO 3.0" MAX), AND 9.5 MM SURFACE (1.0" MIN TO 2" MAX).
 2. GEOTEXTILE THAT MEETS THE REQUIREMENTS OF AASHTO DESIGNATION M-288, CLASS 2 SHALL BE PLACED ON THE SUBGRADE PRIOR TO THE PLACEMENT OF GRADED AGGREGATE BASE (GAB). GAB TO BE PLACED AND COMPACTED IN 6" MAX COMPACTED THICKNESS LAYERS.
 3. THE INTERMEDIATE SURFACE COURSE LAYER MUST BE PLACED WITHIN 2 WEEKS OF PLACEMENT OF BASE COURSE, AND IS REQUIRED PRIOR TO SUBSTANTIAL COMPLETION INSPECTION AND BOND REDUCTION.



ILCHESTER ROAD RIGHT TURN SECTION
STA. 103+42 TO STA. 105+16

- (A) 1' FROM STA. 103+42 TO STA. 104+00
TRANSITION FROM 1' TO 3' FROM STA. 104+00 TO STA. 104+25
3' FROM STA. 104+25 TO STA. 105+16
- (B) 8' LONG POST W BEAM FROM STA. 104+75 TO STA. 105+16

"PROFESSIONAL CERTIFICATION, I HEREBY CERTIFY THAT THESE DOCUMENTS WERE PREPARED OR APPROVED BY ME, AND THAT I AM A DULY LICENSED PROFESSIONAL ENGINEER UNDER THE LAWS OF THE STATE OF MARYLAND, LICENSE NO. 19165, EXPIRATION DATE: 6/11/2015."

DEPARTMENT OF PUBLIC WORKS
HOWARD COUNTY, MARYLAND

James J. [Signature] 6/11/13
DIRECTOR OF PUBLIC WORKS DATE

Monica E. Butler 6/11/13
CHIEF, BUREAU OF ENGINEERING DATE

Steve Shaver 6/11/13
CHIEF, DIVISION OF TRANSPORTATION AND SPECIAL PROJECTS DATE

WR&A

WHITMAN, REQUARDT & ASSOCIATES, LLP
801 South Caroline Street, Baltimore, Maryland 21201

STATE OF MARYLAND
PROFESSIONAL ENGINEER
19165

DES: VAK			
DRN: VAK			
CHK: BRT			
DATE: 9/28/2012			
BY	NO.	DESCRIPTION	DATE

TYPICAL SECTIONS + DETAILS

ADC MAP NO. 4936 GRD G3

CAPITAL PROJECT NO. J-4228
ILCHESTER ROAD AND LANDING ROAD INTERSECTION IMPROVEMENTS

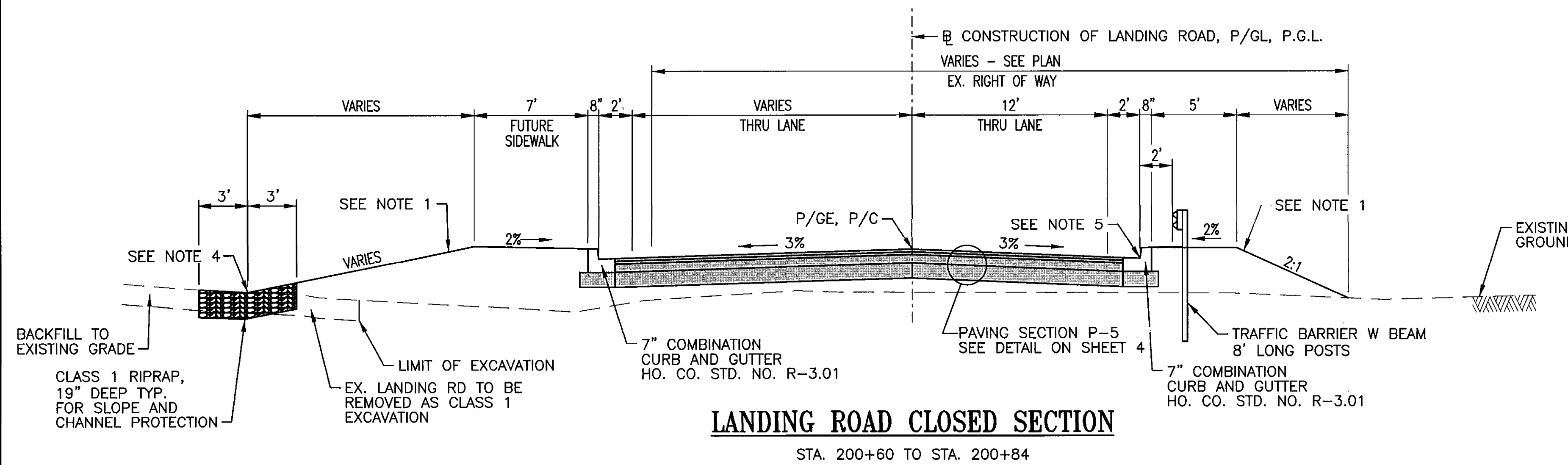
1ST ELECTION DISTRICT HOWARD COUNTY, MARYLAND

SCALE 1"=5'

SHEET 4 OF 21

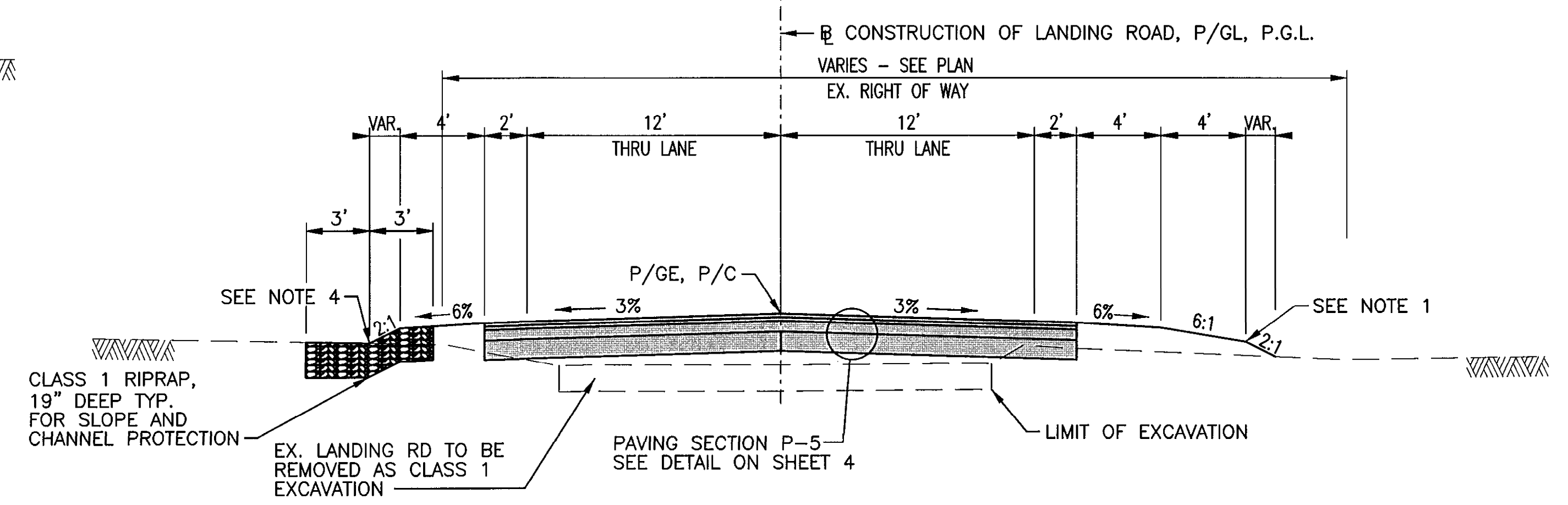
NOTES:

1. PLACE 2 INCHES OF FURNISHED TOPSOIL ON SLOPES 2:1 AND FLATTER AND ESTABLISH TURF.
2. FULL-DEPTH SAWCUTS SHALL BE INCIDENTAL TO THE COST OF CLASS 1 EXCAVATION.
3. SEE GEOMETRY SHEET FOR EDGE OF PAVEMENT AND CURB AND GUTTER FLOWLINE LOCATION.
4. SEE ROADWAY PLAN FOR LIMITS OF CURB AND GUTTER, LIMITS OF 8' POST W BEAM AND END TREATMENTS, AND TOE OF SLOPE.
5. SEE CURB LAYOUT DRAWING (SHEET 6) FOR FLOWLINE ELEVATIONS.



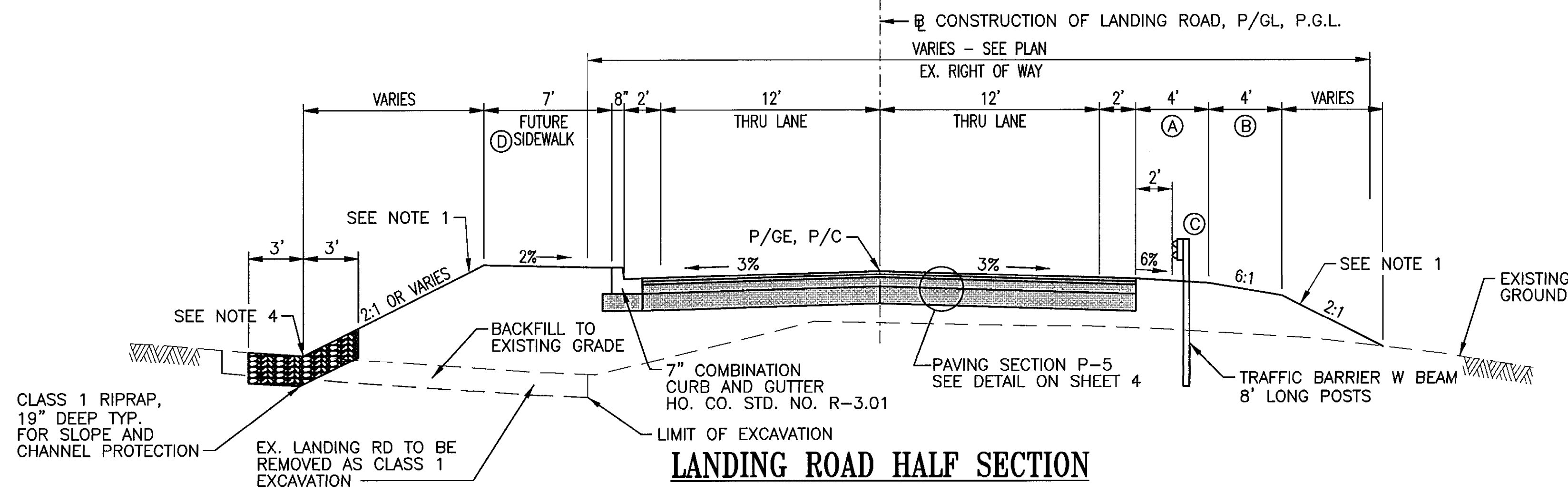
LANDING ROAD CLOSED SECTION

STA. 200+60 TO STA. 200+84



LANDING ROAD OPEN SECTION

STA. 202+58 TO STA. 204+91



LANDING ROAD HALF SECTION

STA. 200+84 TO STA. 202+58

- (A) 4' TO 12' FROM STA. 201+25 TO STA. 201+75
- 12' FROM STA. 201+75 TO STA. 202+00
- 12' TO 2' FROM STA. 202+00 TO STA. 202+50
- 2' FROM STA. 202+50 TO 202+58
- (B) 4' TO 0' FROM STA. 201+25 TO STA. 201+50
- 0' FROM STA. 201+50 TO 202+58
- (C) 8' LONG POSTS W BEAM FROM STA. 200+83 TO STA. 202+00
- (D) 7' TO 2' FROM STA. 201+80 TO STA. 202+00
- 2' FROM STA. 202+00 TO STA. 202+58

"PROFESSIONAL CERTIFICATION, I HEREBY CERTIFY THAT THESE DOCUMENTS WERE PREPARED OR APPROVED BY ME, AND THAT I AM A DULY LICENSED PROFESSIONAL ENGINEER UNDER THE LAWS OF THE STATE OF MARYLAND, LICENSE NO. 19165, EXPIRATION DATE: 6/11/2015."

DEPARTMENT OF PUBLIC WORKS
HOWARD COUNTY, MARYLAND

John J. Sh... 6/11/13
DIRECTOR OF PUBLIC WORKS DATE


Thomas J. Butler 6/10/13
CHIEF, BUREAU OF ENGINEERING DATE

Will D. Abell 6-11-13
CHIEF, BUREAU OF HIGHWAYS DATE

Steve Sloman 6/2/13
CHIEF, DIVISION OF TRANSPORTATION AND SPECIAL PROJECTS DATE

WR&A

WHITMAN, REQUARDT & ASSOCIATES, LLP
801 South Caroline Street, Baltimore, Maryland 21201



DES: VAK				
DRN: VAK				
CHK: BRT				
DATE: 9/28/2012				
BY	NO.	DESCRIPTION	DATE	ADC MAP NO. 4936
				GRID G3

CAPITAL PROJECT NO. J-4228

ILCHESTER ROAD AND LANDING ROAD INTERSECTION IMPROVEMENTS

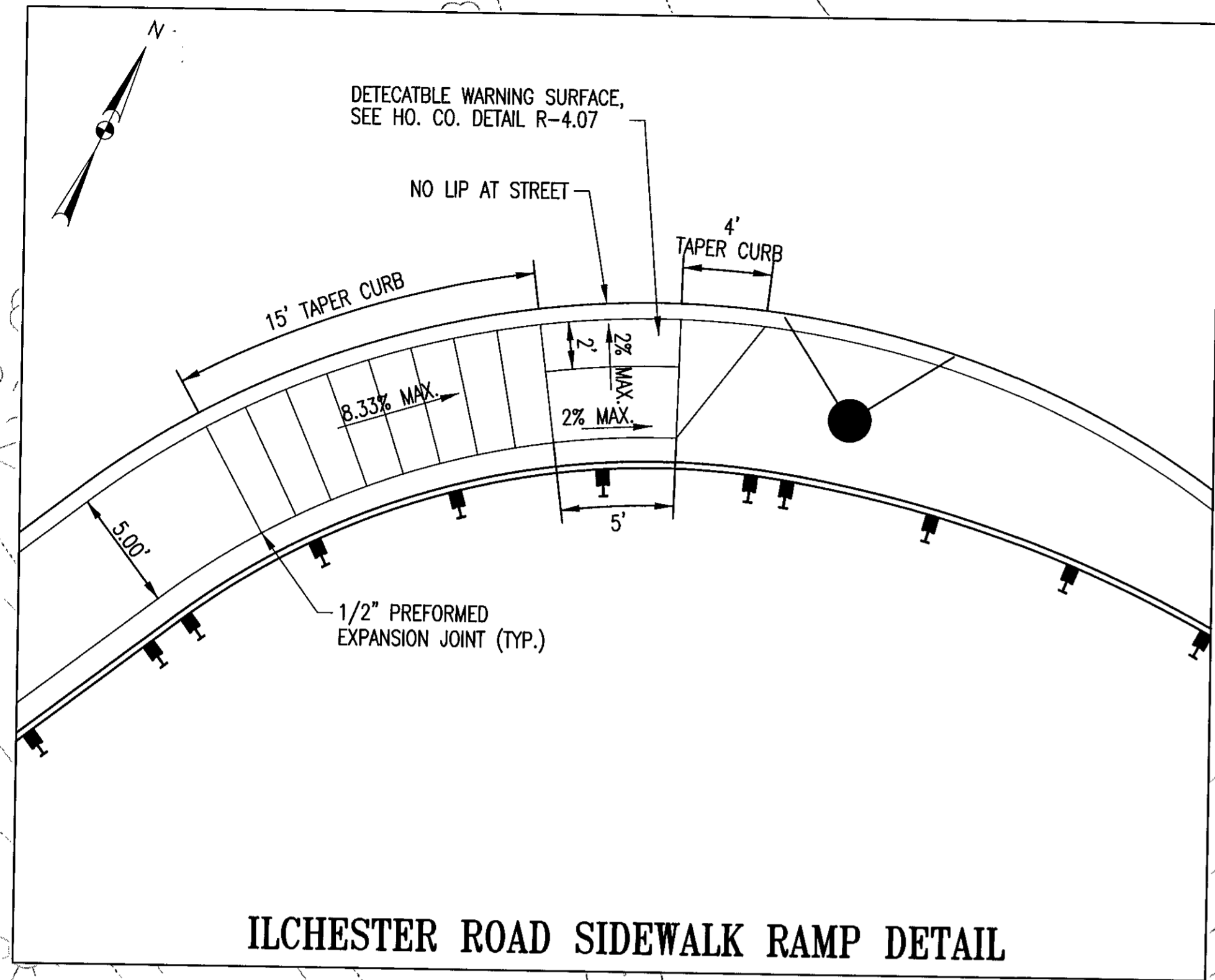
1ST ELECTION DISTRICT

HOWARD COUNTY, MARYLAND

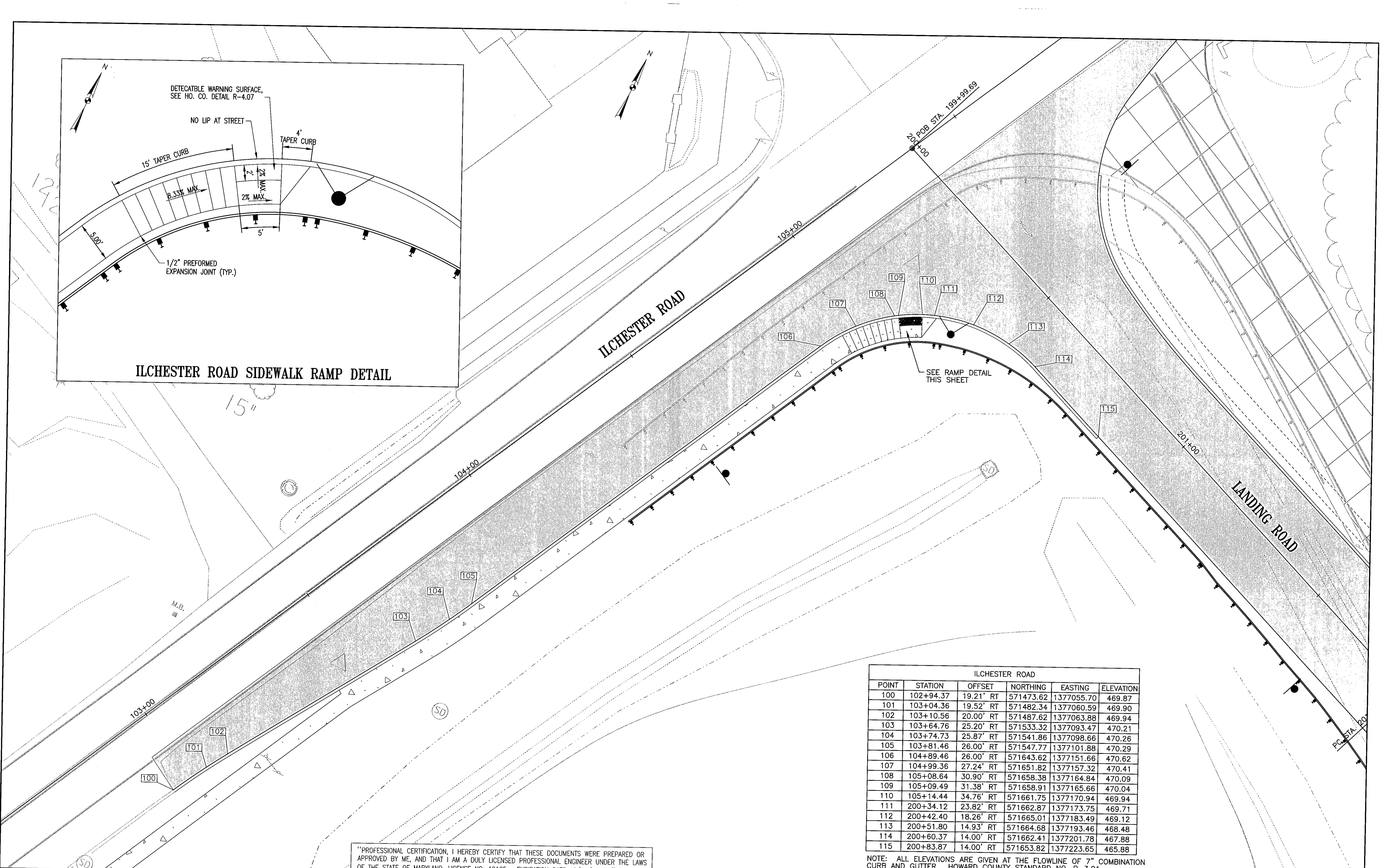
SCALE 1"=5'

SHEET 5 OF 21

TYPICAL SECTIONS



ILCHESTER ROAD SIDEWALK RAMP DETAIL



ILCHESTER ROAD					
POINT	STATION	OFFSET	NORTHING	EASTING	ELEVATION
100	102+94.37	19.21' RT	571473.62	1377055.70	469.87
101	103+04.36	19.52' RT	571482.34	1377060.59	469.90
102	103+10.56	20.00' RT	571487.62	1377063.88	469.94
103	103+64.76	25.20' RT	571533.32	1377093.47	470.21
104	103+74.73	25.87' RT	571541.86	1377098.66	470.26
105	103+81.46	26.00' RT	571547.77	1377101.88	470.29
106	104+89.46	26.00' RT	571643.62	1377151.66	470.62
107	104+99.36	27.24' RT	571651.82	1377157.32	470.41
108	105+08.64	30.90' RT	571658.38	1377164.84	470.09
109	105+09.49	31.38' RT	571658.91	1377165.66	470.04
110	105+14.44	34.76' RT	571661.75	1377170.94	469.94
111	200+34.12	23.82' RT	571662.87	1377173.75	469.71
112	200+42.40	18.26' RT	571665.01	1377183.49	469.12
113	200+51.80	14.93' RT	571664.68	1377193.46	468.48
114	200+60.37	14.00' RT	571662.41	1377201.78	467.88
115	200+83.87	14.00' RT	571653.82	1377223.65	465.88

NOTE: ALL ELEVATIONS ARE GIVEN AT THE FLOWLINE OF 7" COMBINATION CURB AND GUTTER. HOWARD COUNTY STANDARD NO. R-3.01.

"PROFESSIONAL CERTIFICATION, I HEREBY CERTIFY THAT THESE DOCUMENTS WERE PREPARED OR APPROVED BY ME, AND THAT I AM A DULY LICENSED PROFESSIONAL ENGINEER UNDER THE LAWS OF THE STATE OF MARYLAND, LICENSE NO. 19165, EXPIRATION DATE: 6/11/2015."

DEPARTMENT OF PUBLIC WORKS
HOWARD COUNTY, MARYLAND

Janet A. ...
DIRECTOR OF PUBLIC WORKS
DATE: 6-11-13

Thomas E. ...
CHIEF, BUREAU OF ENGINEERING
DATE: 6/11/13

Steve ...
CHIEF, DIVISION OF TRANSPORTATION AND SPECIAL PROJECTS
DATE: 6/17/13

WR&A
WHITMAN, REQUARDT & ASSOCIATES, LLP
801 South Caroline Street, Baltimore, Maryland 21201



DES:	VAK				
DRN:	VAK				
CHK:	BRT				
DATE:	9/28/2012	BY	NO.	DESCRIPTION	DATE

CURB LAYOUT AND SIDEWALK DETAIL

ADC MAP NO. 4936 GRID G3

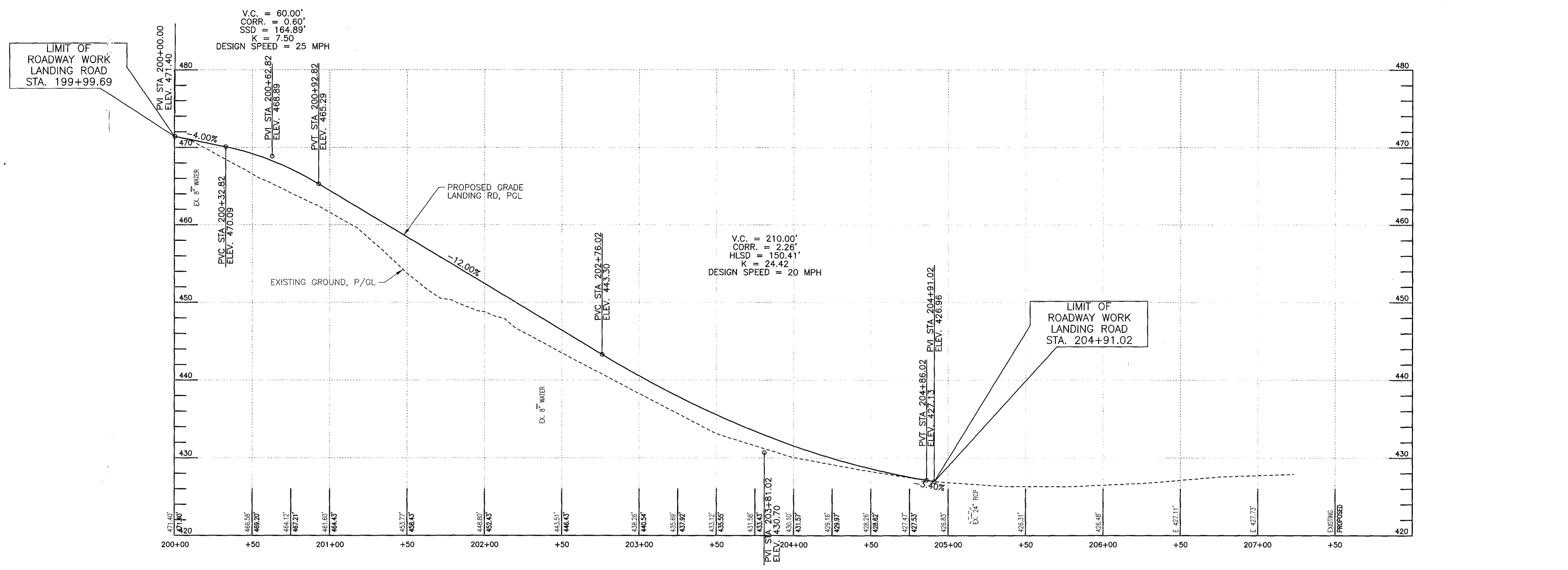
CAPITAL PROJECT NO. J-4228
ILCHESTER ROAD AND LANDING ROAD INTERSECTION IMPROVEMENTS

1ST ELECTION DISTRICT

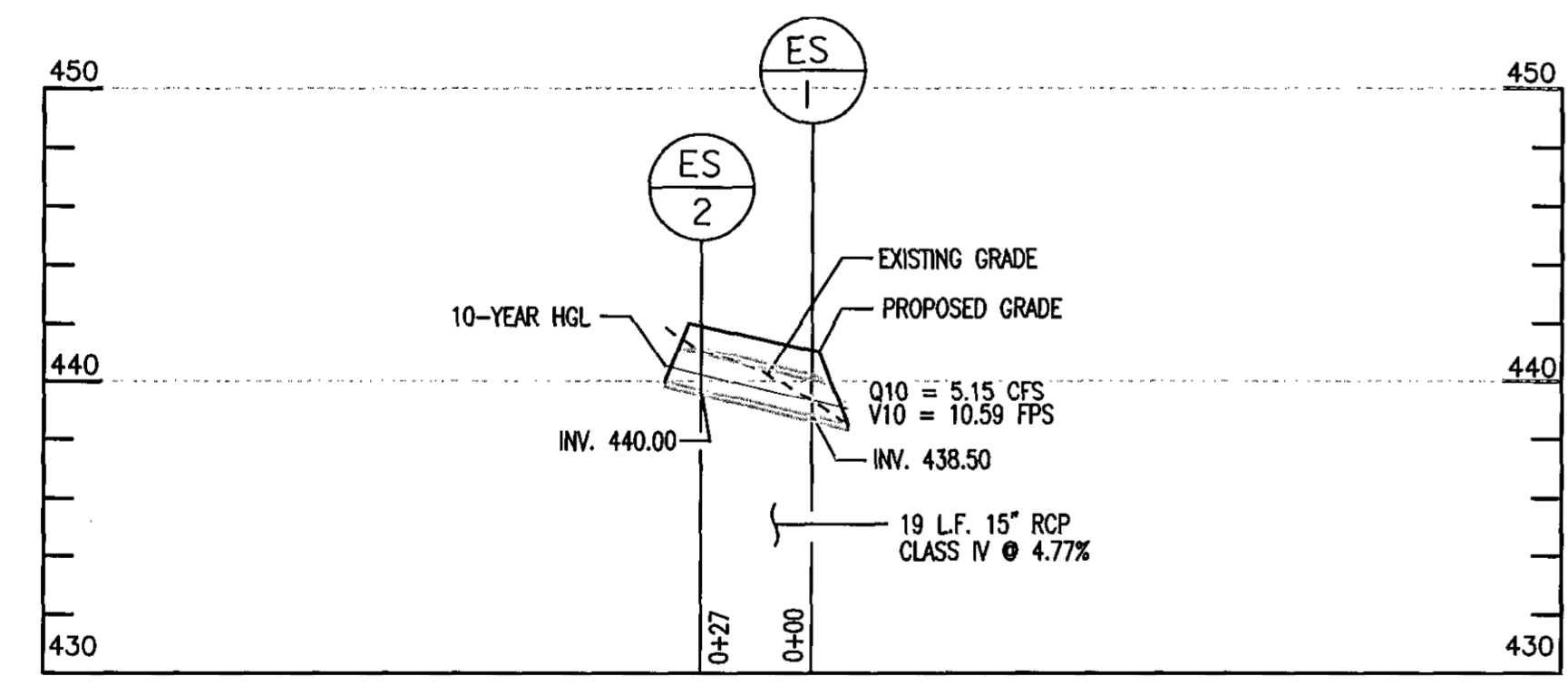
HOWARD COUNTY, MARYLAND

SCALE 1"=10'

SHEET 6 OF 21

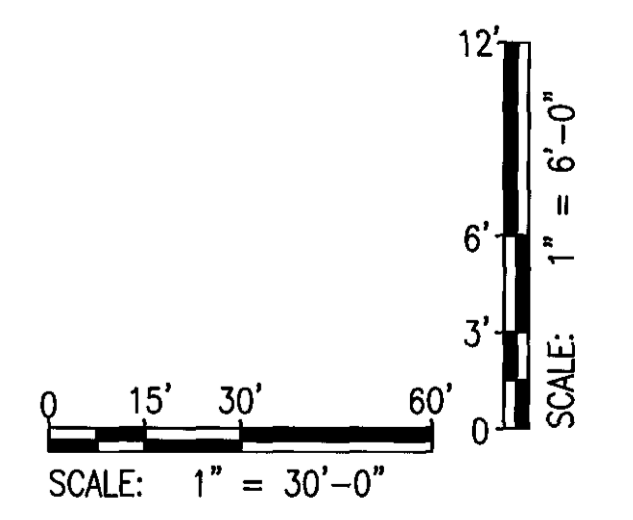


LANDING ROAD
 SCALE:
 H: 1" = 30'
 V: 1" = 6'



STA. 202+79 LT TO STA. 202+97 LT B LANDING ROAD
 SCALE:
 H: 1" = 30'
 V: 1" = 6'

"PROFESSIONAL CERTIFICATION, I HEREBY CERTIFY THAT THESE DOCUMENTS WERE PREPARED OR APPROVED BY ME, AND THAT I AM A DULY LICENSED PROFESSIONAL ENGINEER UNDER THE LAWS OF THE STATE OF MARYLAND, LICENSE NO. 19165, EXPIRATION DATE: 6/11/2015."



DEPARTMENT OF PUBLIC WORKS
 HOWARD COUNTY, MARYLAND
 Director of Public Works: *Ray G. ...*
 Chief, Bureau of Engineering: *Monica S. ...*
 Chief, Bureau of Highways: *Will Z. ...*
 Chief, Division of Transportation and Special Projects: *Steve Shaver*

WR&A
WHITMAN, REQUARDT & ASSOCIATES, LLP
 801 South Caroline Street, Baltimore, Maryland 21231



DES:				
DRN:				
CHK:				
DATE:	9/28/2012	BY:	NO.	DESCRIPTION

ROADWAY AND PIPE PROFILE
 ADC MAP NO. 4936
 GRID G3

CAPITAL PROJECT NO. J-4228
 ILCHESTER ROAD AND LANDING ROAD INTERSECTION IMPROVEMENTS
 1ST ELECTION DISTRICT
 HOWARD COUNTY, MARYLAND

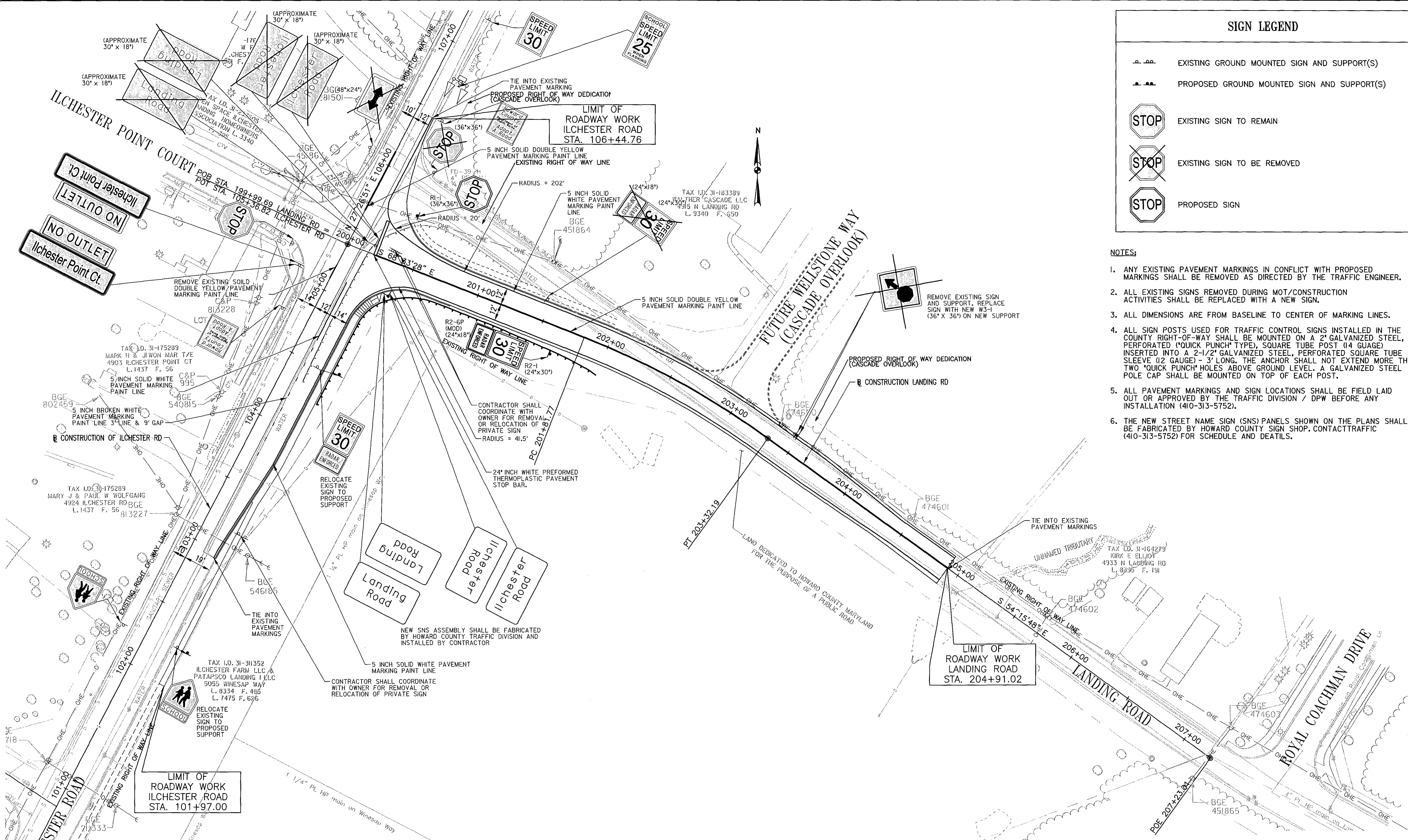
SCALE AS SHOWN
 SHEET 7 OF 21

SIGN LEGEND

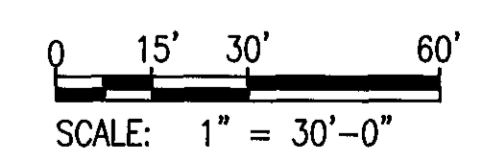
- EXISTING GROUND MOUNTED SIGN AND SUPPORT(S)
- PROPOSED GROUND MOUNTED SIGN AND SUPPORT(S)
- EXISTING SIGN TO REMAIN
- EXISTING SIGN TO BE REMOVED
- PROPOSED SIGN

NOTES:

1. ANY EXISTING PAVEMENT MARKINGS IN CONFLICT WITH PROPOSED MARKINGS SHALL BE REMOVED AS DIRECTED BY THE TRAFFIC ENGINEER.
2. ALL EXISTING SIGNS REMOVED DURING MOT/CONSTRUCTION ACTIVITIES SHALL BE REPLACED WITH A NEW SIGN.
3. ALL DIMENSIONS ARE FROM BASELINE TO CENTER OF MARKING LINES.
4. ALL SIGN POSTS USED FOR TRAFFIC CONTROL SIGNS INSTALLED IN THE COUNTY RIGHT-OF-WAY SHALL BE MOUNTED ON A 2" GALVANIZED STEEL, PERFORATED ('QUICK PUNCH' TYPE), SQUARE TUBE POST (1/4 GAUGE), INSERTED INTO A 2-1/2" GALVANIZED STEEL, PERFORATED SQUARE TUBE SLEEVE (1/2 GAUGE) - 3' LONG. THE ANCHOR SHALL NOT EXTEND MORE THAN TWO 'QUICK PUNCH' HOLES ABOVE GROUND LEVEL. A GALVANIZED STEEL POLE CAP SHALL BE MOUNTED ON TOP OF EACH POST.
5. ALL PAVEMENT MARKINGS AND SIGN LOCATIONS SHALL BE FIELD LAID OUT OR APPROVED BY THE TRAFFIC DIVISION / DPW BEFORE ANY INSTALLATION (410-313-5752).
6. THE NEW STREET NAME SIGN (SNS) PANELS SHOWN ON THE PLANS SHALL BE FABRICATED BY HOWARD COUNTY SIGN SHOP. CONTACT TRAFFIC (410-313-5752) FOR SCHEDULE AND DETAILS.




"PROFESSIONAL CERTIFICATION, I HEREBY CERTIFY THAT THESE DOCUMENTS WERE PREPARED OR APPROVED BY ME, AND THAT I AM A DULY LICENSED PROFESSIONAL ENGINEER UNDER THE LAWS OF THE STATE OF MARYLAND, LICENSE NO. 19165, EXPIRATION DATE: 6/11/2015."



DEPARTMENT OF PUBLIC WORKS
 HOWARD COUNTY, MARYLAND
 Director of Public Works: *Lauren G. ...* 6/11/13
 Chief, Bureau of Engineering: *Thomas E. ...* 6/11/13
 Chief, Bureau of Highways: *Will ...* 6/11/13
 Chief, Division of Transportation and Special Projects: *Steve ...* 6/11/13

WR&A
WHITMAN, REQUARDT & ASSOCIATES, LLP
 801 South Caroline Street, Baltimore, Maryland 21201



DES:	JM				
DRN:	SS				
CHK:	JM				
DATE:	9/28/2012	BY:	NO.	DESCRIPTION	DATE

SIGNING & MARKING PLAN
 ADC MAP NO. 4936
 GRID G3

CAPITAL PROJECT NO. J-4228
ILCHESTER ROAD AND LANDING ROAD INTERSECTION IMPROVEMENTS
 1ST ELECTION DISTRICT
 HOWARD COUNTY, MARYLAND

SCALE
 1" = 30'
 SHEET
 8 OF 21

WORK ZONE TRAFFIC CONTROL PLAN GENERAL NOTES / WORK RESTRICTIONS

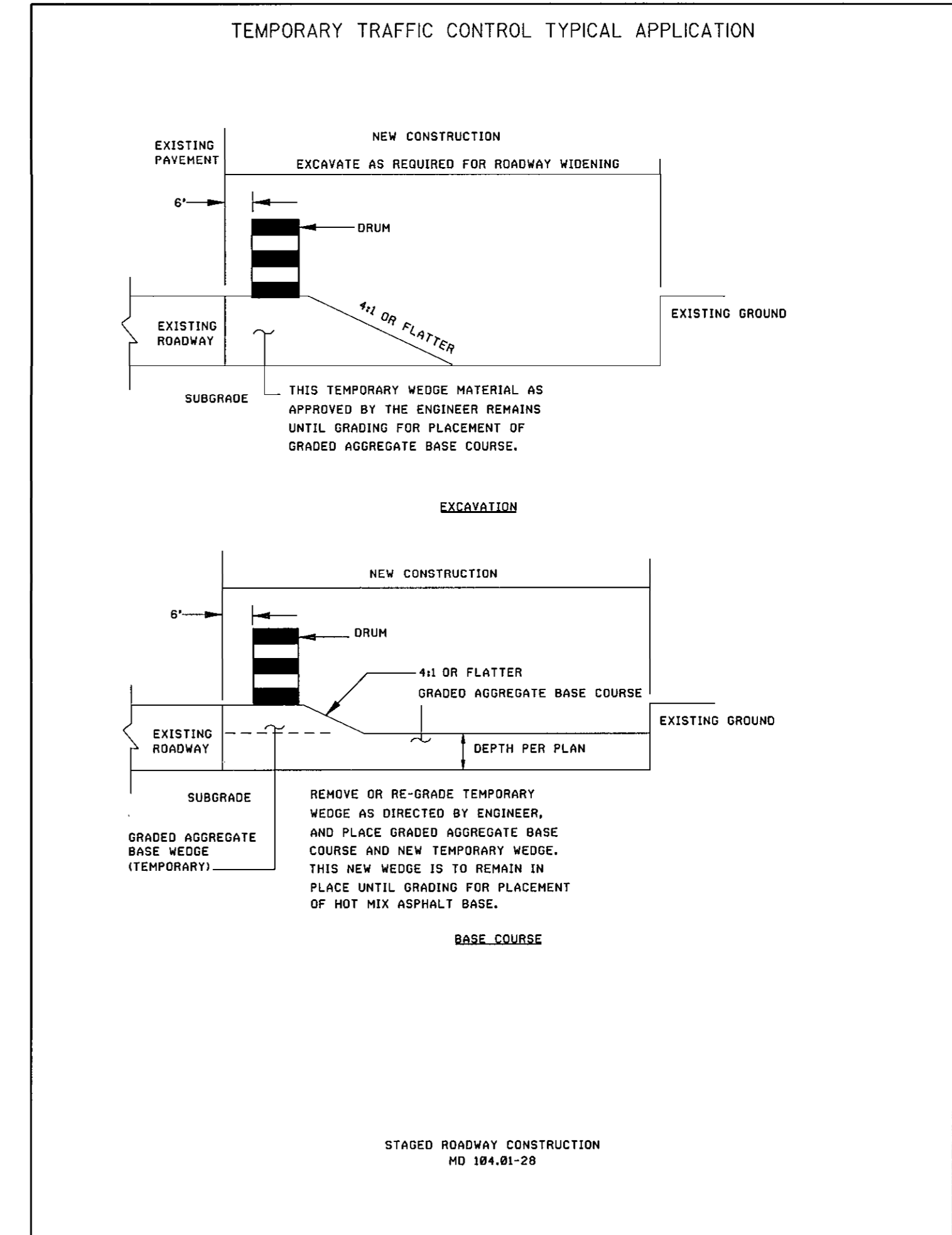
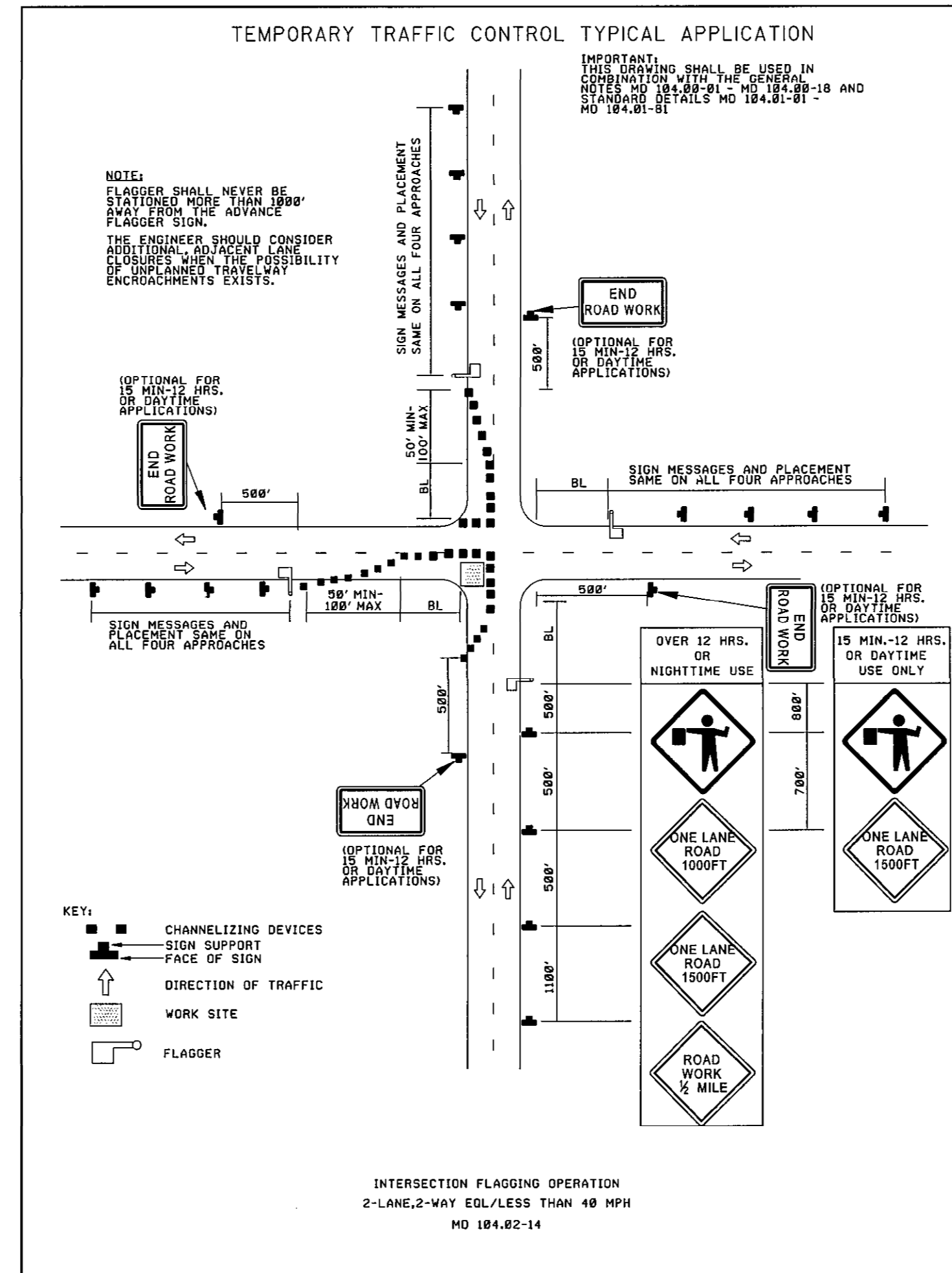
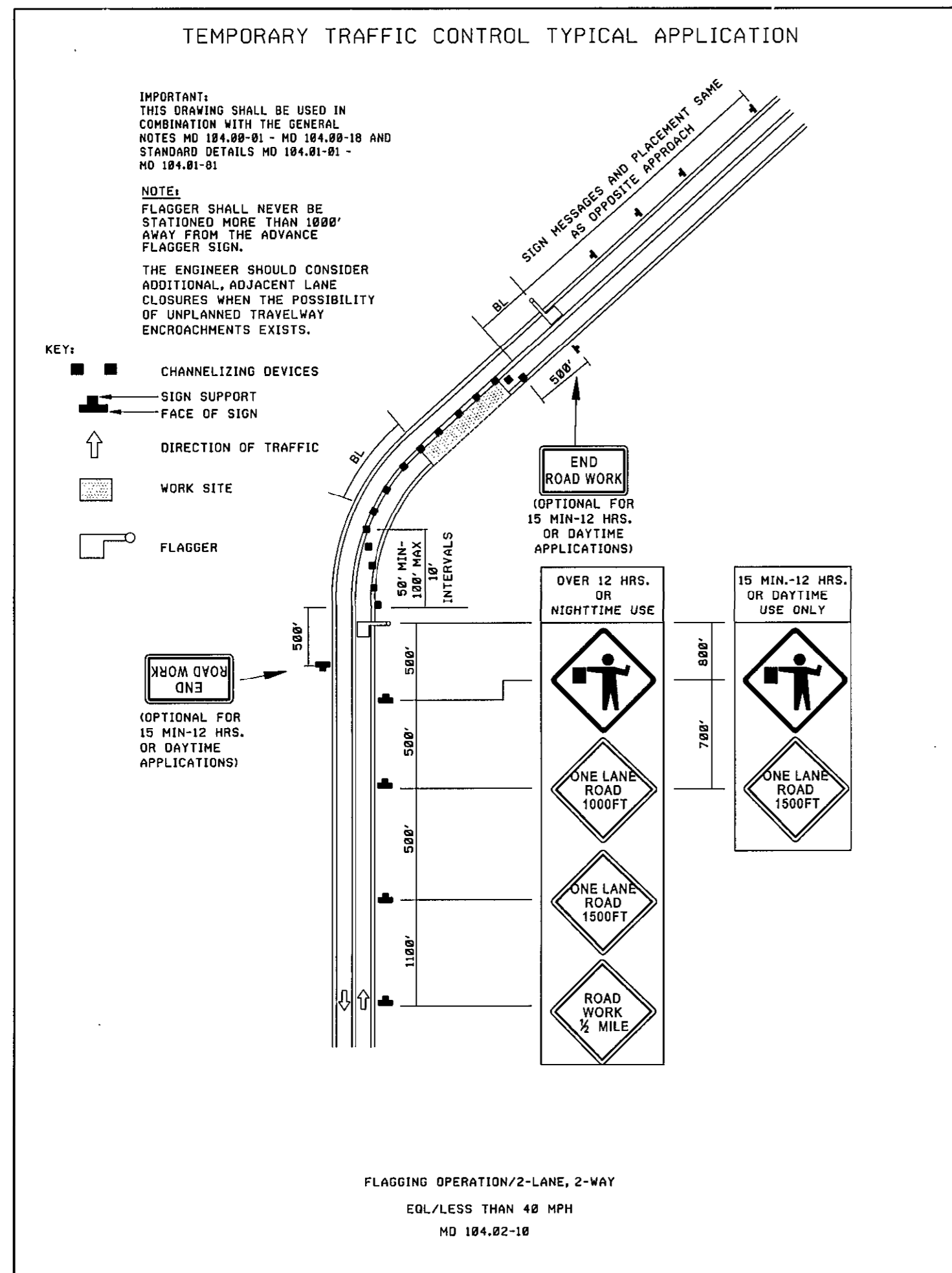
1. ALL WORK SHALL BE CONDUCTED IN ACCORDANCE WITH THE LATEST VERSION OF THE MARYLAND STATE HIGHWAY ADMINISTRATION'S (MSHA) BOOK OF STANDARDS FOR HIGHWAY AND INCIDENTAL STRUCTURES AND MSHA'S MARYLAND MANUAL ON UNIFORM TRAFFIC CONTROL DEVICES (M&MUTCD).
2. EXISTING TRAFFIC SIGNS IN CONFLICT WITH THE WORK ZONE TRAFFIC CONTROL PLANS SHALL BE COVERED. TEMPORARY TRAFFIC SIGNS SHALL BE INSTALLED ONLY AS NECESSARY FOR EACH INDIVIDUAL PHASE OF CONSTRUCTION, WITH SIGNS RELOCATED AS APPLICABLE BETWEEN SEPARATE PHASES.
3. ALL EXISTING PAVEMENT MARKINGS AND/OR TEMPORARY PAVEMENT MARKINGS FROM A PREVIOUS PHASE OF CONSTRUCTION IN CONFLICT WITH TEMPORARY PAVEMENT MARKINGS (IN CURRENT PHASE) SHALL BE REMOVED, AS DIRECTED BY THE ENGINEER.
4. CONTRACTOR SHALL REMOVE ALL EQUIPMENT AND MATERIAL FROM THE TRAVELED PORTION OF THE ROADWAY. ALSO, EQUIPMENT AND MATERIALS SHOULD NOT BE STORED IN SUCH A MANNER AS TO OBSTRUCT SIGHT DISTANCE AT ANY INTERSECTING ROAD.
5. WHEN FLAGGING IS NECESSARY DURING THE SAWCUTTING PROCESS, REFERENCE MD STD. 104.02-10 AND MD STD. 104.02-14.
6. ALL OPEN EXCAVATIONS AND TRENCHES SHALL BE PLATED AT THE END OF EACH WORK DAY WITH W8-8(4) (36"x36") STEEL PLATES* SIGNS DISPLAYED IN ADVANCE AND ALL EDGES OF PLATES SHALL HAVE COLD PATCH APPLIED.
7. DROP-OFFS ADJACENT TO TRAVEL LANES IN EXCESS OF 2.5 INCHES SHALL BE CORRECTED AT THE END OF THE WORK DAY IN ACCORDANCE WITH SHA STD. MD 104.00-14 (PARAGRAPH 14) AND STD. NO. MD 104.01-28.

MAINTENANCE OF TRAFFIC ACTIVITIES

- PHASE 1**
1. INSTALL TEMPORARY TRAFFIC CONTROL SIGNS AS SHOWN ON THE PLANS.
 2. REMOVE (BY GRINDING ONLY)/COVER THE EXISTING PAVEMENT MARKINGS AND
 3. INSTALL TEMPORARY PAVEMENT MARKINGS ON ILCHESTER ROAD AS SHOWN ON THE PLANS.
 4. INSTALL TRAFFIC CONTROL DRUMS AS SHOWN ON THE PLANS.
 5. SAWCUTTING AND FULL-DEPTH PAVING OF ILCHESTER ROAD WILL REQUIRE CLOSURES OF NORTHBOUND ILCHESTER ROAD AS NOTED.
 6. 14 DAYS PRIOR TO END OF PHASE 1 / CLOSURE OF LANDING ROAD, INSTALL PORTABLE VARIABLE MESSAGE SIGNS (PVMS) WITH APPROVED MESSAGE FROM TRAFFIC DIVISION. INSTALL ON LANDING ROAD APPROACHING ILCHESTER ROAD AND ON SOUTHBOUND AND NORTHBOUND ILCHESTER ROAD PRIOR TO LANDING ROAD.
- PHASE 2**
1. INSTALL DETOUR FOR LANDING ROAD AND CLOSE LANDING ROAD.
 2. REMOVE THE TRAFFIC CONTROL DEVICES UTILIZED IN PHASE 1 THAT ARE NOT APPLICABLE TO PHASE 2.
 3. INSTALL TEMPORARY TRAFFIC CONTROL SIGNS AS SHOWN ON THE PLANS.
 4. INSTALL TRAFFIC CONTROL DRUMS AS SHOWN ON THE PLANS.

CONSTRUCTION ACTIVITIES

- PHASE 1**
1. SAWCUT ALONG THE PROPOSED SAWCUT LINE FROM ILCHESTER ROAD STATION 102+94.16 TO 105+37.82 AS SHOWN ON PLANS.
 2. CONSTRUCT FULL-DEPTH PAVEMENT AS SHOWN ON PLANS.
 3. CONSTRUCT 4 INCH SIDEWALK AS SHOWN ON PLANS.
- PHASE 2**
1. SAWCUT ALONG THE PROPOSED SAWCUT LINE FROM ILCHESTER ROAD STATION 105+37.82 TO 106+44.76.
 2. CONSTRUCT FULL-DEPTH PAVEMENT AS SHOWN ON PLANS.
 3. INSTALL TRAFFIC BARRIER W BEAM AS SHOWN ON PLANS.
 4. INSTALL PERMANENT SIGNING, MARKINGS, AND LANDSCAPING.



"PROFESSIONAL CERTIFICATION, I HEREBY CERTIFY THAT THESE DOCUMENTS WERE PREPARED OR APPROVED BY ME, AND THAT I AM A DULY LICENSED PROFESSIONAL ENGINEER UNDER THE LAWS OF THE STATE OF MARYLAND, LICENSE NO. 19165, EXPIRATION DATE: 6/11/2015."

DEPARTMENT OF PUBLIC WORKS
HOWARD COUNTY, MARYLAND


James J. ...
DIRECTOR OF PUBLIC WORKS

Thomas L. ...
CHIEF, BUREAU OF ENGINEERING

Steve Sharav
CHIEF, DIVISION OF TRANSPORTATION AND SPECIAL PROJECTS

WR&A

WHITMAN, REQUARDT & ASSOCIATES, LLP
801 South Caroline Street, Baltimore, Maryland 21201



DES:	SS				
DRN:	SS				
CHK:	JM				
DATE:	9/28/2012	BY	NO.	DESCRIPTION	DATE

MAINTENANCE OF TRAFFIC
GENERAL NOTES

ADC MAP NO. 4936

GRID G3

CAPITAL PROJECT NO. J-4228

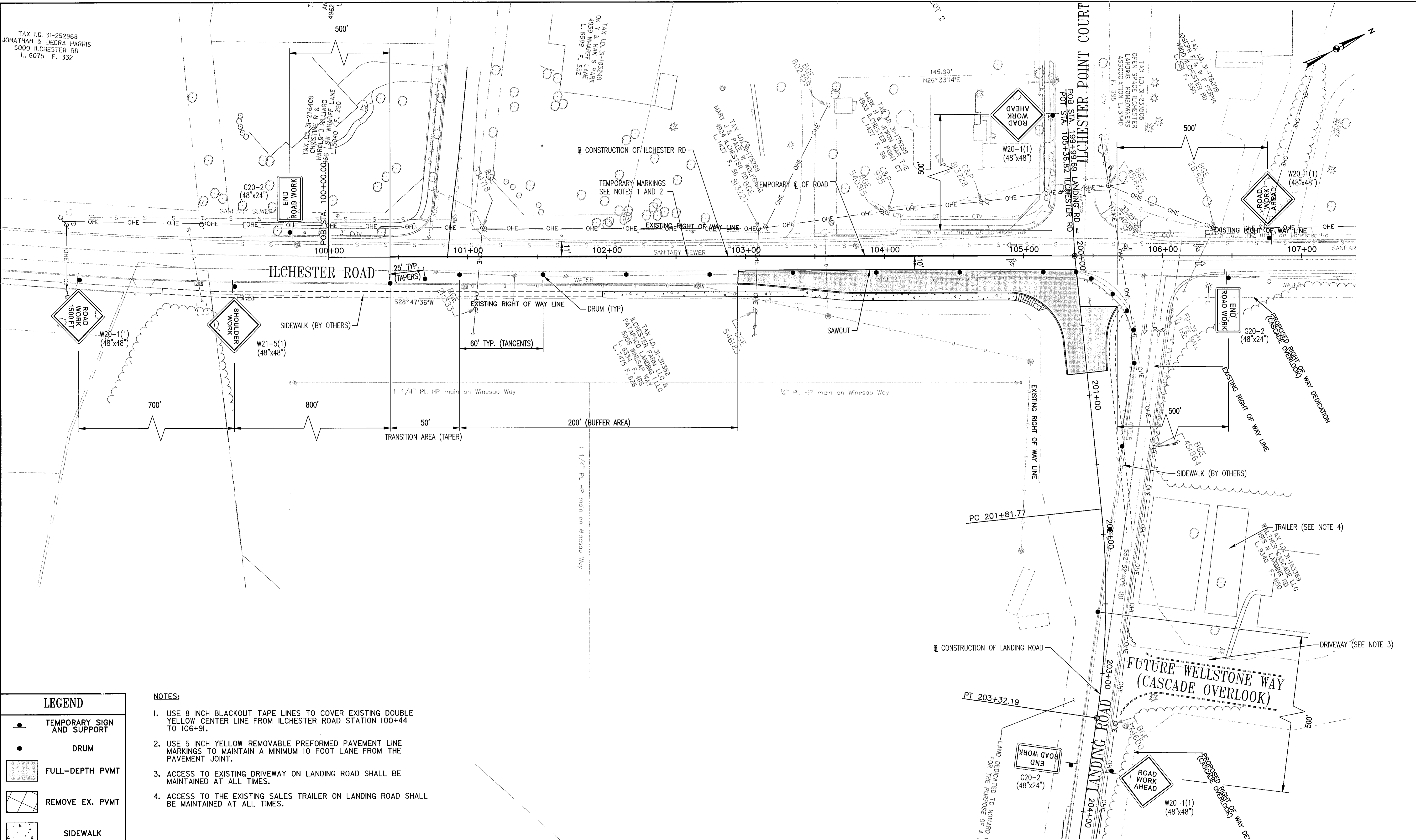
ILCHESTER ROAD AND LANDING ROAD
INTERSECTION IMPROVEMENTS

1ST ELECTION DISTRICT

HOWARD COUNTY, MARYLAND

SCALE:
1"=30'

SHEET
9 OF 21



TAX ID: 31-252968
 JONATHAN & DEDRA HARRIS
 5000 ILCHESTER RD
 L. 6075 F. 332

TAX ID: 31-183246
 OK Y & HAN S PARK
 4959 WHARF LANE
 L. 6899 F. 532

TAX ID: 31-276408
 CHRISTINE R &
 HARVEY J BILLIARD
 100 WHARF LANE
 L. 6940 F. 280

TAX ID: 31-138398
 MARK H CHESTER POINT CT
 4824 ILCHESTER RD ECE
 L. 1457 F. 56

TAX ID: 31-233805
 OPEN SPACE ILCHESTER
 ASSOCIATION L. 3340
 F. 335

TAX ID: 31-138398
 JAMES F & WILHELMINE
 4824 ILCHESTER RD
 L. 1457 F. 56

TAX ID: 31-31352
 ILCHESTER LANDING LLC
 5005 WINESS WAY
 L. 7418 F. 626

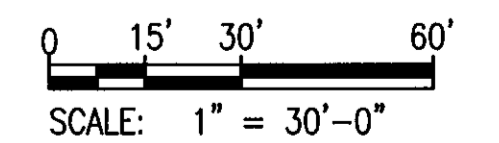
TAX ID: 31-138398
 WILHELMINE CHESTER RD
 L. 3340 F. 335

LEGEND

	TEMPORARY SIGN AND SUPPORT
	DRUM
	FULL-DEPTH PVMT
	REMOVE EX. PVMT
	SIDEWALK
	GRADED AGGREGATE FOR MOT

- NOTES:**
- USE 8 INCH BLACKOUT TAPE LINES TO COVER EXISTING DOUBLE YELLOW CENTER LINE FROM ILCHESTER ROAD STATION 100+44 TO 106+91.
 - USE 5 INCH YELLOW REMOVABLE PREFORMED PAVEMENT LINE MARKINGS TO MAINTAIN A MINIMUM 10 FOOT LANE FROM THE PAVEMENT JOINT.
 - ACCESS TO EXISTING DRIVEWAY ON LANDING ROAD SHALL BE MAINTAINED AT ALL TIMES.
 - ACCESS TO THE EXISTING SALES TRAILER ON LANDING ROAD SHALL BE MAINTAINED AT ALL TIMES.

"PROFESSIONAL CERTIFICATION, I HEREBY CERTIFY THAT THESE DOCUMENTS WERE PREPARED OR APPROVED BY ME, AND THAT I AM A DULY LICENSED PROFESSIONAL ENGINEER UNDER THE LAWS OF THE STATE OF MARYLAND, LICENSE NO. 19165, EXPIRATION DATE: 6/11/2015."




DEPARTMENT OF PUBLIC WORKS
 HOWARD COUNTY, MARYLAND

John G. ...
 DIRECTOR OF PUBLIC WORKS
 DATE: 6/11/13

Steve Sharov
 CHIEF, DIVISION OF TRANSPORTATION AND SPECIAL PROJECTS
 DATE: 6/11/13

WR&A
 WHITMAN, REQUARDT & ASSOCIATES, LLP
 801 South Caroline Street, Baltimore, Maryland 21231



DES:	SS			
DRN:	SS			
CHK:	JM			
DATE:	9/28/2012	BY	NO.	DESCRIPTION

MAINTENANCE OF TRAFFIC
 PHASE 1

ADC MAP NO. 4936 GRID G3

CAPITAL PROJECT NO. J-4228
 ILCHESTER ROAD AND LANDING ROAD
 INTERSECTION IMPROVEMENTS

1ST ELECTION DISTRICT
 HOWARD COUNTY, MARYLAND

SCALE:
 1"=30'

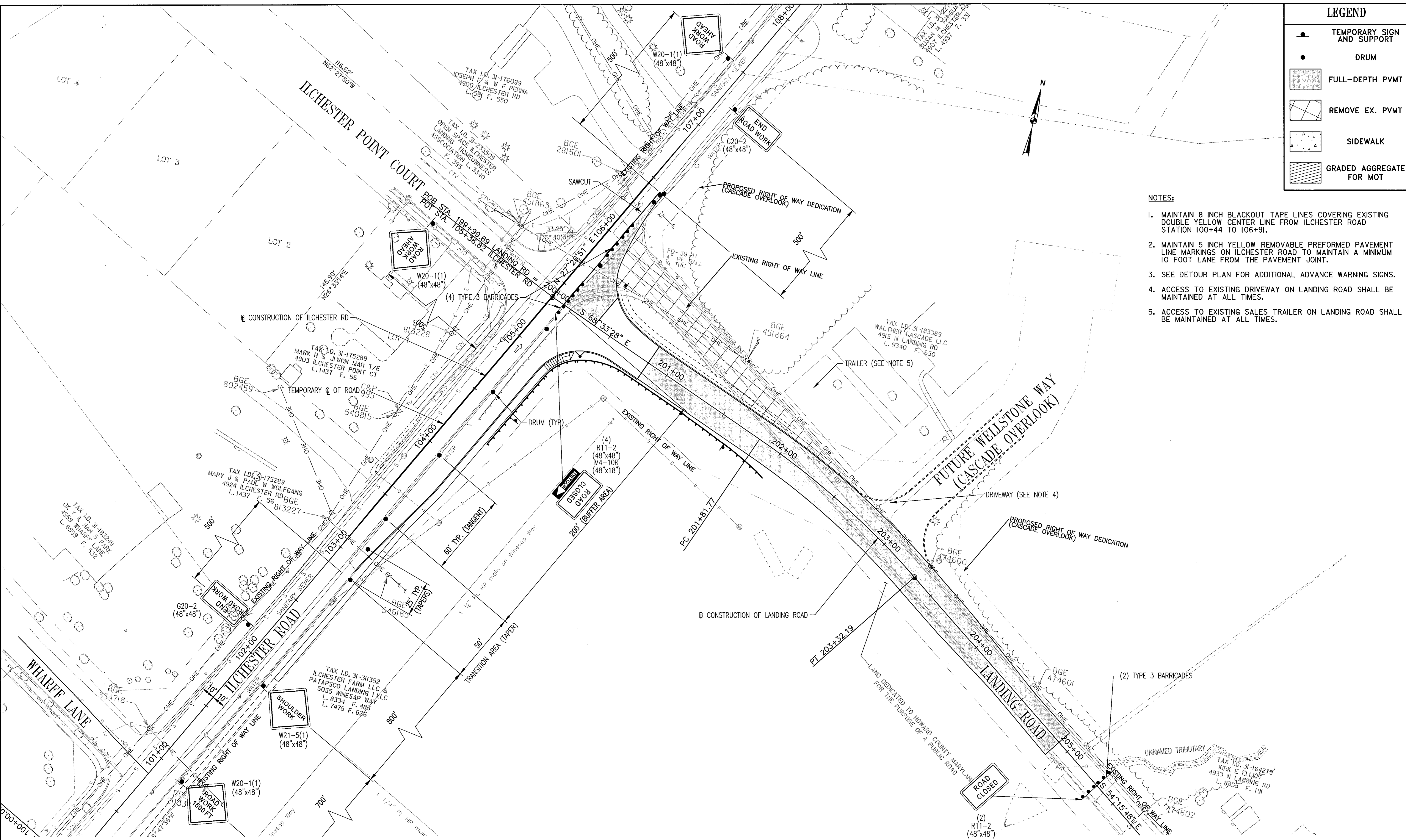
SHEET
 10 OF 21

LEGEND

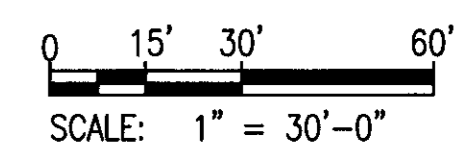
- TEMPORARY SIGN AND SUPPORT
- DRUM
- FULL-DEPTH PVMT
- REMOVE EX. PVMT
- SIDEWALK
- GRADED AGGREGATE FOR MOT

NOTES:

1. MAINTAIN 8 INCH BLACKOUT TAPE LINES COVERING EXISTING DOUBLE YELLOW CENTER LINE FROM ILCHESTER ROAD STATION 100+44 TO 106+91.
2. MAINTAIN 5 INCH YELLOW REMOVABLE PREFORMED PAVEMENT LINE MARKINGS ON ILCHESTER ROAD TO MAINTAIN A MINIMUM 10 FOOT LANE FROM THE PAVEMENT JOINT.
3. SEE DETOUR PLAN FOR ADDITIONAL ADVANCE WARNING SIGNS.
4. ACCESS TO EXISTING DRIVEWAY ON LANDING ROAD SHALL BE MAINTAINED AT ALL TIMES.
5. ACCESS TO EXISTING SALES TRAILER ON LANDING ROAD SHALL BE MAINTAINED AT ALL TIMES.



"PROFESSIONAL CERTIFICATION, I HEREBY CERTIFY THAT THESE DOCUMENTS WERE PREPARED OR APPROVED BY ME, AND THAT I AM A DULY LICENSED PROFESSIONAL ENGINEER UNDER THE LAWS OF THE STATE OF MARYLAND, LICENSE NO. 19165, EXPIRATION DATE: 6/11/2015."



DEPARTMENT OF PUBLIC WORKS
 HOWARD COUNTY, MARYLAND

Jan G. Lee 6/1/13
 DIRECTOR OF PUBLIC WORKS DATE


Thomas R. Buttery 6/1/13
 CHIEF, BUREAU OF ENGINEERING DATE

Steve Shaver 6/1/13
 CHIEF, DIVISION OF TRANSPORTATION AND SPECIAL PROJECTS DATE

Will Z. Abell 6-1-13
 CHIEF, BUREAU OF HIGHWAYS DATE

WR&A

WHITMAN, REQUARDT & ASSOCIATES, LLP
 801 South Caroline Street, Baltimore, Maryland 21231



DES:	SS			
DRN:	SS			
CHK:	JM			
DATE:	9/28/2012	BY	NO.	DESCRIPTION

MAINTENANCE OF TRAFFIC
PHASE 2

ADC MAP NO. 4936 GRID G3


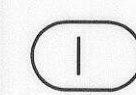

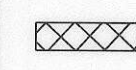

CAPITAL PROJECT NO. J-4228
ILCHESTER ROAD AND LANDING ROAD
INTERSECTION IMPROVEMENTS

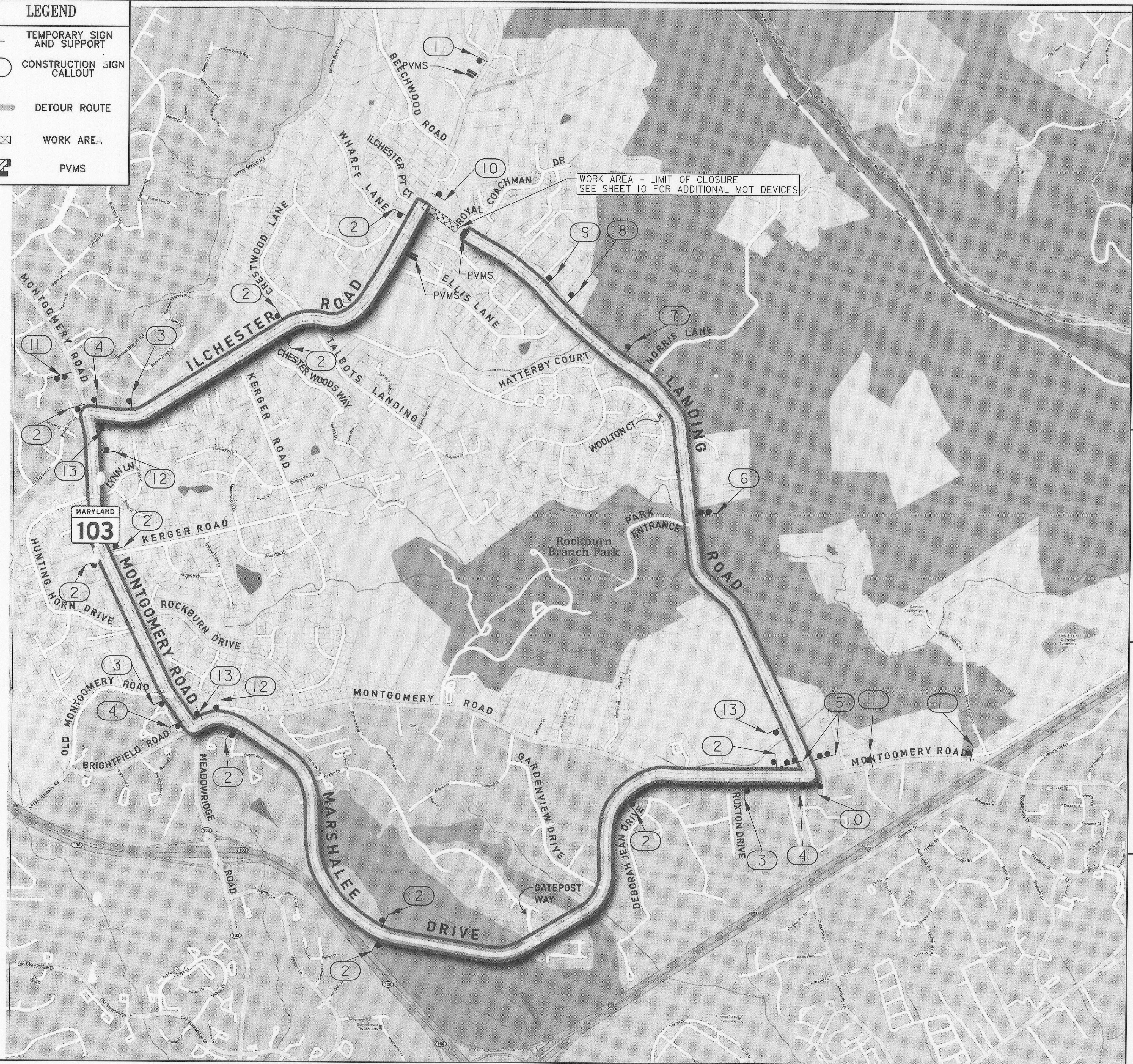
1ST ELECTION DISTRICT HOWARD COUNTY, MARYLAND











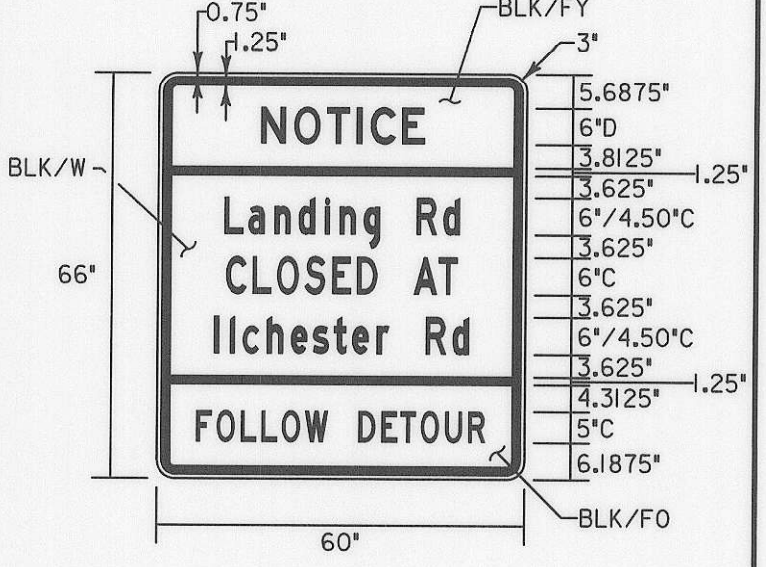


SCALE:
 1"=30'

SHEET
 11 OF 21

LEGEND

-  TEMPORARY SIGN AND SUPPORT
-  CONSTRUCTION SIGN CALLOUT
-  DETOUR ROUTE
-  WORK AREA
-  PVMS



<p>①</p>  <p>W20-2(1) MOD (48"x48")</p>	<p>②</p>  <p>M4-9(1) (30" x 12") M4-9 (30" x 24")</p>	<p>③</p>  <p>M4-9(1) (30" x 12") M4-9L MOD (30" x 24")</p>
<p>④</p>  <p>M4-9(1) (30" x 12") M4-9L (30" x 24")</p>	<p>⑤</p>  <p>R11-3a (60"x30") M4-10R (48"x18") ON TYPE III BARRICADES</p>	<p>⑥</p>  <p>R11-3a (60"x30") ON POSTS OR TYPE III BARRICADES</p>
<p>⑦</p>  <p>W20-3(1) (48"x48")</p>	<p>⑧</p>  <p>W20-3(1) (48"x48")</p>	<p>⑨</p>  <p>W20-3(1) (48"x48")</p>
<p>⑩</p>  <p>M4-8a(1) (36"x24")</p>	<p>⑪</p> 	<p>⑫</p>  <p>M4-9(1) (30" x 12") M4-9R MOD (30" x 24")</p>
<p>⑬</p>  <p>M4-9(1) (30" x 12") M4-9R (30" x 24")</p>		

"PROFESSIONAL CERTIFICATION, I HEREBY CERTIFY THAT THESE DOCUMENTS WERE PREPARED OR APPROVED BY ME, AND THAT I AM A DULY LICENSED PROFESSIONAL ENGINEER UNDER THE LAWS OF THE STATE OF MARYLAND, LICENSE NO. 19165, EXPIRATION DATE: 6/11/2015."

NOTES:

1. CONTRACTOR SHALL CONTACT HOWARD COUNTY TRAFFIC FOR ALL PVMS MESSAGES.

DEPARTMENT OF PUBLIC WORKS
HOWARD COUNTY, MARYLAND

John J. ... 6/13/13
DIRECTOR OF PUBLIC WORKS DATE


Monica E. ... 6/13/13
CHIEF, BUREAU OF ENGINEERING DATE

Will R. ... 6/13/13
CHIEF, BUREAU OF HIGHWAYS DATE

Steve ... 6/13/13
CHIEF, DIVISION OF TRANSPORTATION AND SPECIAL PROJECTS DATE

WR&A

WHITMAN, REQUARDT & ASSOCIATES, LLP
801 South Caroline Street, Baltimore, Maryland 21201



DES: JM				
DRN: SS				
CHK: JM				
DATE: 9/28/2012	BY:	NO.:	DESCRIPTION:	DATE:

MAINTENANCE OF TRAFFIC DETOUR PLAN

ADC MAP NO. 4936 GRID G3

CAPITAL PROJECT NO. J-4228
ILCHESTER ROAD AND LANDING ROAD INTERSECTION IMPROVEMENTS

1ST ELECTION DISTRICT HOWARD COUNTY, MARYLAND

SCALE: 1"=700'

SHEET 12 OF 21

20.0 STANDARDS AND SPECIFICATIONS FOR VEGETATIVE STABILIZATION

Definition
Using vegetation as cover for barren soil to protect it from forces that cause erosion.

Purpose
Vegetative stabilization specifications are used to promote the establishment of vegetation on exposed soil. When soil is stabilized with vegetation, the soil is less likely to erode and more likely to allow infiltration of rainfall, thereby reducing sediment load and runoff to downstream areas, and improving wildlife habitat and visual resources.

Conditions Where Practice Applies
This practice shall be used on decided areas as specified on the plans and may be used on highly erodible or critically eroding areas. This specification is divided into temporary seeding, to quickly establish vegetative cover for short duration (up to one year), and Permanent Seeding, for long term vegetative cover. Examples of applicable areas for Temporary Seeding are temporary stockpiles, cleared areas being left idle between construction phases, earth dikes, etc. and for Permanent Seeding are lawns, dams, cut and fill slopes and other areas at final grade, former stockpile and staging areas, etc.

Effects on Water Quality and Quantity
Planting vegetation in disturbed areas will have an effect on the water budget, especially on volumes and rates of runoff, infiltration, evaporation, transpiration, percolation, and groundwater recharge. Vegetation, over time, will increase organic matter content and improve the water holding capacity of the soil and subsequent plant growth.

Vegetation will help reduce the movement of sediment, nutrients, and other chemicals carried by runoff to receiving waters. Plants will also help protect groundwater supplies by assimilating those substances present within the root zone.

Sediment control devices must remain in place during grading, seedbed preparation, seeding, mulching and vegetative establishment to prevent large quantities of sediment and associated chemicals and nutrients from washing into surface waters.

Section I - Vegetative Stabilization Methods and Materials

A. Site Preparation

I. Install erosion and sediment control structures (either temporary or permanent) such as diversions, grade stabilization structures, berms, waterways, or sediment control basins.

II. Perform all grading operations at right angles to the slope. Final grading and shaping is not usually necessary for temporary seeding.

III. Schedule required soil tests to determine soil amendment composition and application rates for sites having disturbed area over 5 acres.

B. Soil Amendments (Fertilizer and Lime Specifications)
SEE HOWARD COUNTY SEEDING NOTES ON THIS SHEET.

C. Seedbed Preparation
SEE HOWARD COUNTY SEEDING NOTES ON THIS SHEET.

D. Seed Specifications

I. All seed must meet the requirements of the Maryland State Seed Law. All seed shall be subject to re-testing by a recognized seed laboratory. All seed used shall have been tested within the 6 months immediately preceding the date of sowing such material on this job.

Notes: Seed tags shall be made available to the inspector to verify type and rate of seed used.

II. Inoculant - The inoculant for treating legume seed in the seed mixtures shall be a pure culture of nitrogen-fixing bacteria prepared specifically for the species. Inoculants shall not be used later than the date indicated on the container. Add fresh inoculant as directed on package. Use four times the recommended rate when hydroseeding. Note: It is very important to keep inoculant as cool as possible until used. Temperatures above 75 - 80°F. can weaken bacteria and make the inoculant less effective.

E. Methods of Seeding

I. Hydroseeding: Apply seed uniformly with hydroseeder (slurry includes seed and fertilizer), broadcast or drop seeder, or a cultipacker seeder.

a. If fertilizer is being applied at the time of seeding, the application rates amounts will not exceed the following: Nitrogen: maximum of 100 lbs. per acre total of soluble nitrogen; P205 (phosphorous): 200 lbs./ac; K2O (potassium): 200 lbs./ac.

b. Lime - use only ground agricultural limestone. Up to 3 tons per acre may be applied by hydroseeding. Normally, not more than 2 tons are applied by hydroseeding at any one time. Do not use burnt or hydrated lime when hydroseeding.

c. Seed and fertilizer shall be mixed on site and seeding shall be done immediately and without interruption.

II. Dry Seeding: This includes use of conventional drop or broadcast spreaders.

a. Seed spread dry shall be incorporated into the subsoil at the rates prescribed on the temporary or permanent Seeding Summaries or Tables 25 or 26. The seeded area shall then be rolled with a weighted roller to provide good seed to soil contact.

b. Where practical, seed should be applied in two directions perpendicular to each other. Apply half the seeding rate in each direction.

III. Drill or Cultipacker Seeding: Mechanized seeders that apply and cover seed with soil.

a. Cultipacker seeders are required to bury the seed in such a fashion as to provide at least 1/4 inch of soil covering. Seedbed must be firm after planting.

b. Where practical, seed should be applied in two directions perpendicular to each other. Apply half the seeding rate in each direction.

F. Mulch Specifications (In order of preference)

I. Straw shall consist of thoroughly threshed wheat, rye or oat straw, reasonably bright in color, and shall not be musty, moldy, caked, decayed, or excessively dusty and shall be free of noxious weed seeds as specified in the Maryland Seed Law.

II. Wood Cellulose Fiber Mulch (WCFM)

a. WCFM shall consist of specially prepared wood cellulose processed into a uniform fibrous physical state.

b. WCFM shall be dyed green or contain a green dye in the package that will provide an appropriate color to facilitate visual inspection of the uniformly spread slurry.

c. WCFM, including dye, shall contain no germination or growth inhibiting factors.

d. WCFM materials shall be manufactured and processed in such a manner that the wood cellulose fiber mulch will remain in uniform suspension in water under agitation and will blend with seed, fertilizer and other additives to form a homogeneous slurry. The mulch material shall form a blotter-like ground cover, an application, having moisture absorption and percolation properties and shall retain and hold grass seed in contact with the soil without inhibiting the growth of the grass seedlings.

e. WCFM material shall contain no elements or compounds at concentration levels that will be phytotoxic.

f. WCFM must conform to the following physical requirements: fiber length to approximately 10 mm., diameter approximately 1 mm., pH range of 4.0 to 8.5, ash content of 1.6% maximum and water holding capacity of 90% minimum.

Note: Only sterile straw mulch should be used in areas where one species of grass is desired.

G. Mulching Seeded Areas - Mulch shall be applied to all seeded areas immediately after seeding.

I. If grading is completed outside of the seeding season, mulch alone shall be applied as prescribed in this section and maintained until the seeding season returns and seeding can be performed in accordance with these specifications.

II. When straw mulch is used, it shall be spread over all seeded areas at the rate of 2 tons/acre. Mulch shall be applied to a uniform loose depth of between 1" and 2". Mulch applied shall achieve a uniform distribution and depth so that the soil surface is not exposed. If a mulch anchoring tool is to be used, the rate should be increased to 2.5 tons/acre.

III. Wood cellulose fiber used as a mulch shall be applied at a net dry weight of 1,500 lbs. per acre. The wood cellulose fiber shall be mixed with water, and the mixture shall contain a maximum of 50 lbs. of wood cellulose fiber per 100 gallons of water.

H. Securing Straw Mulch (Mulch Anchoring): Mulch anchoring shall be performed immediately following mulch application to minimize loss by wind or water. This may be done by one of the following methods (listed by preference), depending upon size of area and erosion hazard:

1. A mulch anchoring tool is a tractor drawn implement designed to punch and anchor mulch into the soil surface a minimum of two (2) inches. This practice is most effective on large areas, but is limited to flatter slopes where equipment can operate safely. If used on sloping land, this practice should be used on the contour if possible.

II. Wood cellulose fiber may be used for anchoring straw. The fiber binder shall be applied at a net dry weight of 750 pounds/acre. The wood cellulose fiber shall be mixed with water and the mixture shall contain a maximum of 50 pounds of wood cellulose fiber per 100 gallons of water.

III. Application of liquid binders should be heavier at the edges where wind catches mulch, such as in valleys and on crests of banks. The remainder of area should be applied uniform after binder application. Synthetic binders - such as Acrylic DLR (Aero-Tack), DCA-70, Petroseal, Terra Tack II, Terra Tack AR or other approved equal may be used at rates recommended by the manufacturer to anchor mulch.

IV. Lightweight plastic netting may be stapled over the mulch according to manufacturer's recommendations. Netting is usually available in rolls 4' to 15' feet wide and 300 to 3,000 feet long.

I. Incremental Stabilization - Cut Slopes

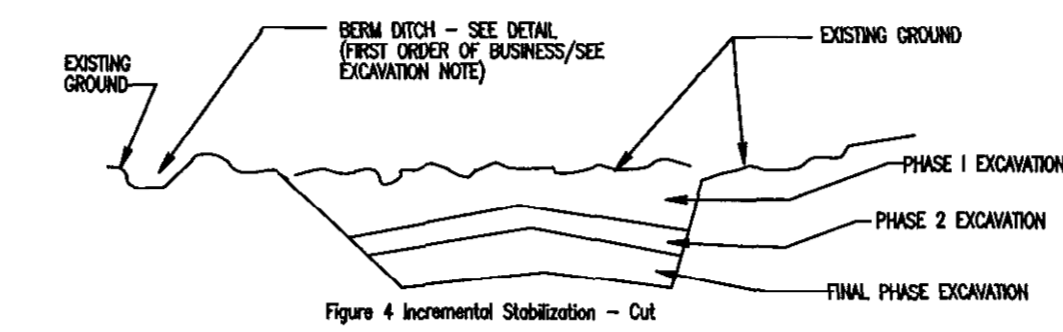
a. All cut slopes shall be dressed, prepared, seeded and mulched as the work progresses. Slopes shall be excavated and stabilized in equal increments not to exceed 15'.

b. Perform phase 1 excavation, dress, and stabilize as necessary.

c. Perform phase 2 excavation, dress, and stabilize. Overseed phase 1 areas as necessary.

d. Perform final phase excavation, dress, and stabilize. Overseed previously seeded areas as necessary.

Note: Once excavation has begun the operation should be continuous from grubbing through the completion of grading and placement of topsoil (if required) and permanent seed and mulch. Any interruptions in the operation or completing the operation out of the seeding season will necessitate the application of temporary stabilization.



Incremental Stabilization of Embankments - Fill Slopes

I. Embankments shall be constructed in lifts as prescribed on the plans.

II. Slopes shall be stabilized immediately when the vertical height of the multiple lifts reaches 15', or when the grading operation ceases as prescribed in the plans.

III. At the end of each day, temporary berms and pipe slope drains should be constructed along the top edge of the embankment to intercept surface runoff and convey it down the slope in a non-erosive manner to a sediment trapping device.

IV. Construction sequence: Refer to Figure 5 (below).

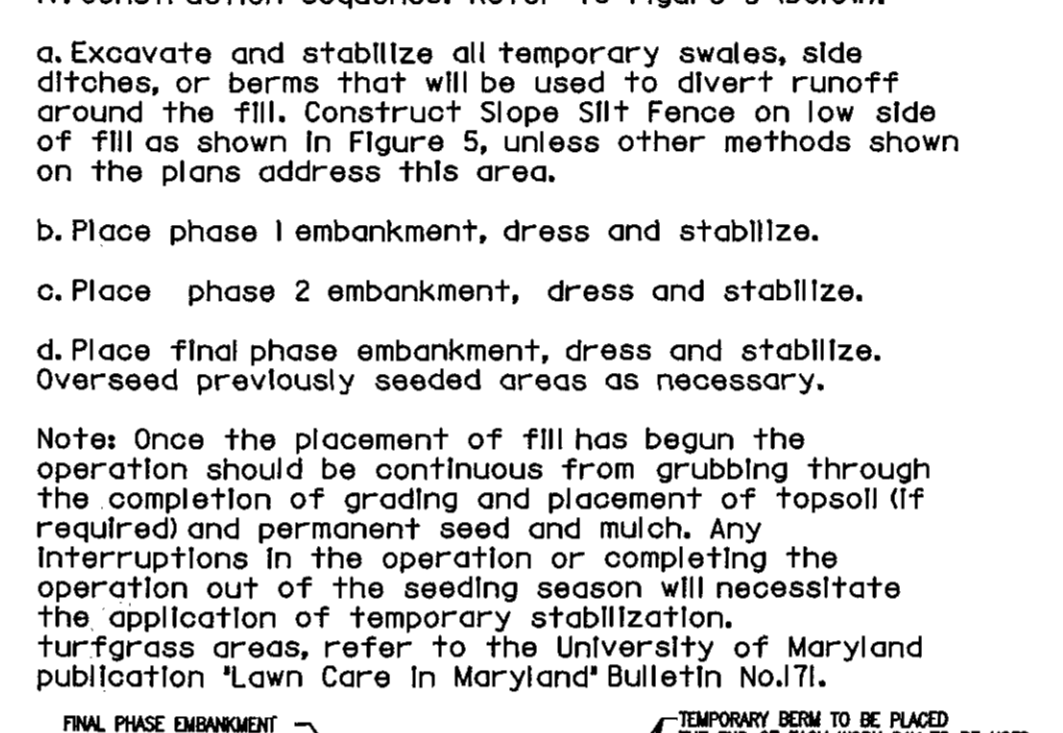
a. Excavate and stabilize all temporary swales, side ditches, or berms that will be used to divert runoff around the fill. Construct Slope Slit Fence on low side of fill as shown in Figure 5, unless other methods shown on the plans address this area.

b. Place phase 1 embankment, dress and stabilize.

c. Place phase 2 embankment, dress and stabilize.

d. Place final phase embankment, dress and stabilize. Overseed previously seeded areas as necessary.

Note: Once the placement of fill has begun the operation should be continuous from grubbing through the completion of grading and placement of topsoil (if required) and permanent seed and mulch. Any interruptions in the operation or completing the operation out of the seeding season will necessitate the application of temporary stabilization. Turfgrass areas, refer to the University of Maryland publication 'Lawn Care in Maryland' Bulletin No. 171.



Section II - Temporary Seeding

Vegetation - annual grass or grain used to provide cover on disturbed areas for up to 12 months. For longer duration of vegetative cover, Permanent Seeding is required.

A. Seed Mixtures - Temporary Seeding
SEE HOWARD COUNTY SEEDING NOTES ON SHEET EP-03.

Section III - Permanent Seeding

Seeding grass and legumes to establish ground cover for a minimum period of one year on disturbed areas generally receiving low maintenance.

A. Seed Mixtures - Permanent Seeding
SEE HOWARD COUNTY SEEDING NOTES ON THIS SHEET.

Table 24 Maintenance Fertilization for Permanent Seeding
Use Soil Test Results or Rates Shown Below

Seeding Mixture	Type	lb/ac	R/1000 if	Time	Mowing
Tall fescue makes up 70% or more of cover	10-10-10 or 30-10-10	500	11.5	Yearly or as needed. Fall	Not closer than 3' if occasional mowing is desired.
Crownvetch Sericea Lespedeza Birdfoot Trefoil	0-20-0	400	9.2	Spring, the year following establishment and every 4-5 years thereafter	Do not mow crownvetch
Fairly uniform stand of tall fescue and sericea lespedeza, or birdfoot trefoil	50-10-10	500	11.5	Fall the year following establishment and every 4-5 years thereafter	Not required, no closer than 4' in fall after seed has matured.
Woolly lespedeza & sericea lespedeza fairly uniform plant distribution.	5-10-10	500	11.5	Spring, the year following establishment and every 3-4 years thereafter	Not required, not closer than 4' in fall after seed has matured.
Red & chewing fescue, Kentucky bluegrass, hard fescue mixtures	20-10-10	250 100	5.8 2.3	September, 30 days later December, May 20, June 30, if needed	Not closer than 2' for red fescue and K. bluegrass 3' for fescue.

Section IV - Sod: To provide quick cover on disturbed areas (2d grade or flatter).

A. General Specifications

I. Class of turfgrass sod shall be Maryland or Virginia State Certified or Approved. Sod labels shall be made available to the job foreman and inspector.

II. Sod shall be machine cut at a uniform soil thickness of 3/4", plus or minus 1/4", at the time of cutting. Measurement for thickness shall exclude top growth and thatch. Individual pieces of sod shall be cut to the suppliers' width and length. Maximum allowable deviation from standard widths and lengths shall be 5 percent. Broken pads and torn or uneven ends will not be acceptable.

III. Standard size sections of sod shall be strong enough to support their own weight and retain their size and shape when suspended vertically with a firm grasp on the upper 10 percent of the section.

IV. Sod shall not be harvested or transplanted when moisture content (excessively dry or wet) may adversely affect its survival.

V. Sod shall be harvested, delivered, and installed within a period of 36 hours. Sod not transplanted within this period shall be approved by an agronomist or soil scientist prior to its installation.

B. Sod Installation

I. During periods of excessively high temperature or in areas having dry subsoil, the subsoil shall be lightly irrigated immediately prior to laying the sod.

II. The first row of sod shall be laid in a straight line with subsequent rows placed parallel to and tightly wedged against each other. Lateral joints shall be staggered to promote more uniform growth and strength. Ensure that sod is not stretched or overlapped and that all joints are butted tight in order to prevent voids which would cause air drying of the roots.

III. Wherever possible, sod shall be laid with the long edges parallel to the contour and with staggering joints. Sod shall be rolled and tamped, pegged or otherwise secured to prevent slippage on slopes and to ensure solid contact between sod roots and the underlying surface.

IV. Sod shall be watered immediately following rolling or tamping until the underside of the new sod pad and soils surface below the sod are thoroughly wet. The operations of laying, tamping and irrigating for and piece of sod shall be completed within eight hours.

C. Sod Maintenance

I. In the absence of adequate rainfall, watering shall be performed daily or as often as necessary during the first week and in sufficient quantities to maintain moist soil to depth of 4". Watering should be done during the heat of the day to prevent wilting.

II. After the first week, sod watering is required as necessary to maintain adequate moisture content.

III. The first mowing of sod should not be attempted until the sod is firmly rooted. No more than 1/3 of the grass leaf shall be removed by the initial cutting or subsequent cuttings. Grass height shall be maintained between 2" and 3" unless otherwise specified.

Section V - Turfgrass Establishment

Areas where turfgrass may be desired include lawns, parks, playgrounds, and commercial sites which will receive a medium to high level of maintenance. Areas to receive seed shall be filled by diking or other approved methods to a depth of 2 to 4 inches, leveled and raked to prepare a proper seedbed. Stones and debris over 1/2 inches in diameter shall be removed. The resulting seedbed shall be in such condition that future mowing of grasses will pose no difficulty.

Note: Choose certified material. Certified material is the best guarantee of cultivar purity. The certification program of the Maryland Department of Agriculture, Turf and Seed Section, provides a reliable means of consumer protection and assures a pure genetic line.

A. Turfgrass Mixtures

I. Kentucky Bluegrass - Full sun mixture - For use in areas that receive intensive management. Irrigation required in the areas of central Maryland and eastern shore. Recommended Certified Kentucky Bluegrass Cultivars Seeding Rates: 1.5 to 2.0 pounds/1000 square feet. A minimum of three bluegrass cultivars should be chosen ranging from a minimum of 10% to a maximum of 35% of the mixture by weight.

II. Kentucky Bluegrass/Perennial Rye - Full sun mixture - For use in full sun areas where rapid establishment is necessary, and when turf will receive medium to intensive management. Certified Perennial Ryegrass Cultivars/Certified Kentucky Bluegrass Seeding rate: 2 pounds mixture/1000 square feet. A minimum of 3 Kentucky Bluegrass Cultivars must be chosen, with each cultivar ranging from 10% to 35% of the mixture by weight.

III. Tall Fescue/Kentucky Bluegrass - Full sun mixture - For use in drought prone areas and/or for areas receiving low to medium management in full sun to medium shade. Recommended Certified Tall Fescue Cultivars 95 - 100%, certified Kentucky Bluegrass Cultivars 0 - 5%. Seeding rate: 5 to 8 lb/1000 sq. One or more cultivars may be blended.

IV. Kentucky Bluegrass/Fine Fescue - Shade Mixture - For use in areas with shade in Bluegrass lawns. For establishment in high quality, intensively managed turf area. Mixture includes: certified Kentucky Bluegrass Cultivars 30-40% and certified Fine Fescue and 60-70%. Seeding rate: 1 1/2 - 3 lbs/1000 square feet. A minimum of 3 Kentucky bluegrass cultivars must be chosen, with each cultivar ranging from a minimum of 10% to a maximum of 35% of the mixture by weight.

Note: Turfgrass varieties should be selected from those listed in the most current University of Maryland Publication, Agronomy Mimeo #77, 'Turfgrass Cultivar Recommendations for Maryland'.

B. Ideal times of seeding

Western MD: March 15 - June 1, August 1 - October 1 (Hardiness Zones - 5b, 6a)
Central MD: March 1 - May 15, August 15 - October 15 (Hardiness Zone - 6b)
Southern MD, Eastern Shore: March 1 - May 15, August 15 - October 15 (Hardiness Zones - 7a, 7b)

C. Irrigation

If soil moisture is deficient, supply new seedlings with adequate water for plant growth (1/2" - 1" every 3 to 4 days depending on soil texture) until they are firmly established. This is especially true when seedlings are made late in the planting season, in abnormally dry or hot seasons, or on adverse sites.

D. Repair and Maintenance

Inspect all seeded areas for failures and make necessary repairs, replacements, and reseeding within the planting season.

I. Once the vegetation is established, the site shall have 95% groundcover to be considered adequately stabilized.

II. If the stand provides less than 40% ground coverage, reestablishing following original time, fertilizer, seedbed preparation and seeding recommendations.

III. If the stand provides between 40% and 94% ground coverage, overseeding and fertilizing using half of the rates originally applied may be necessary.

IV. Maintenance fertilizer rates for permanent seedings are shown in Table 24. For lawns and other medium to high maintenance turfgrass areas, refer to the University of Maryland publication 'Lawn Care in Maryland' Bulletin No. 171.

"PROFESSIONAL CERTIFICATION, I HEREBY CERTIFY THAT THESE DOCUMENTS WERE PREPARED OR APPROVED BY ME, AND THAT I AM A DULY LICENSED PROFESSIONAL ENGINEER UNDER THE LAWS OF THE STATE OF MARYLAND, LICENSE NO. 19165, EXPIRATION DATE: 6/1/2015."

THIS DEVELOPMENT PLAN IS APPROVED FOR SOIL AND EROSION AND SEDIMENT CONTROL BY THE HOWARD COUNTY SOIL CONSERVATION DISTRICT.

John K. Roberts 5/30/13
HOWARD SOIL CONSERVATION DISTRICT DATE

ENGINEER'S CERTIFICATION

"I CERTIFY THAT THIS PLAN FOR EROSION AND SEDIMENT CONTROL REPRESENTS A PRACTICAL AND WORKABLE PLAN BASED ON MY PERSONAL KNOWLEDGE OF THE SITE CONDITIONS AND THAT IT WAS PREPARED IN ACCORDANCE WITH THE REQUIREMENTS OF THE HOWARD SOIL CONSERVATION DISTRICT."

SIGNATURE OF ENGINEER DATE
(PRINT NAME BELOW SIGNATURE)

DEVELOPER'S CERTIFICATION

"I/WE CERTIFY THAT ALL DEVELOPMENT AND CONSTRUCTION WILL BE DONE ACCORDING TO THIS PLAN, AND THAT ANY RESPONSIBLE PERSONNEL INVOLVED IN THE CONSTRUCTION PROJECT WILL HAVE A CERTIFICATE OF ATTENDANCE AT A DEPARTMENT OF THE ENVIRONMENT APPROVED TRAINING PROGRAM FOR THE CONTROL OF SEDIMENT AND EROSION BEFORE BEGINNING THE PROJECT, ALSO AUTHORIZE PERIODIC ON-SITE INSPECTION BY THE HOWARD SOIL CONSERVATION DISTRICT."

SIGNATURE OF DEVELOPER DATE
(PRINT NAME BELOW SIGNATURE)

DEPARTMENT OF PUBLIC WORKS
HOWARD COUNTY, MARYLAND

Jan J. [Signature] 6/1/13
DIRECTOR OF PUBLIC WORKS DATE

Mona [Signature] 6/1/13
CHIEF, BUREAU OF ENGINEERING DATE

Steve Shuman 6/1/13
CHIEF, DIVISION OF TRANSPORTATION AND SPECIAL PROJECTS DATE

WR&A

WHITMAN, REQUARDT & ASSOCIATES, LLP
801 South Caroline Street, Baltimore, Maryland 21201

STATE OF MARYLAND
JULY 17, 1789
PROFESSIONAL ENGINEER

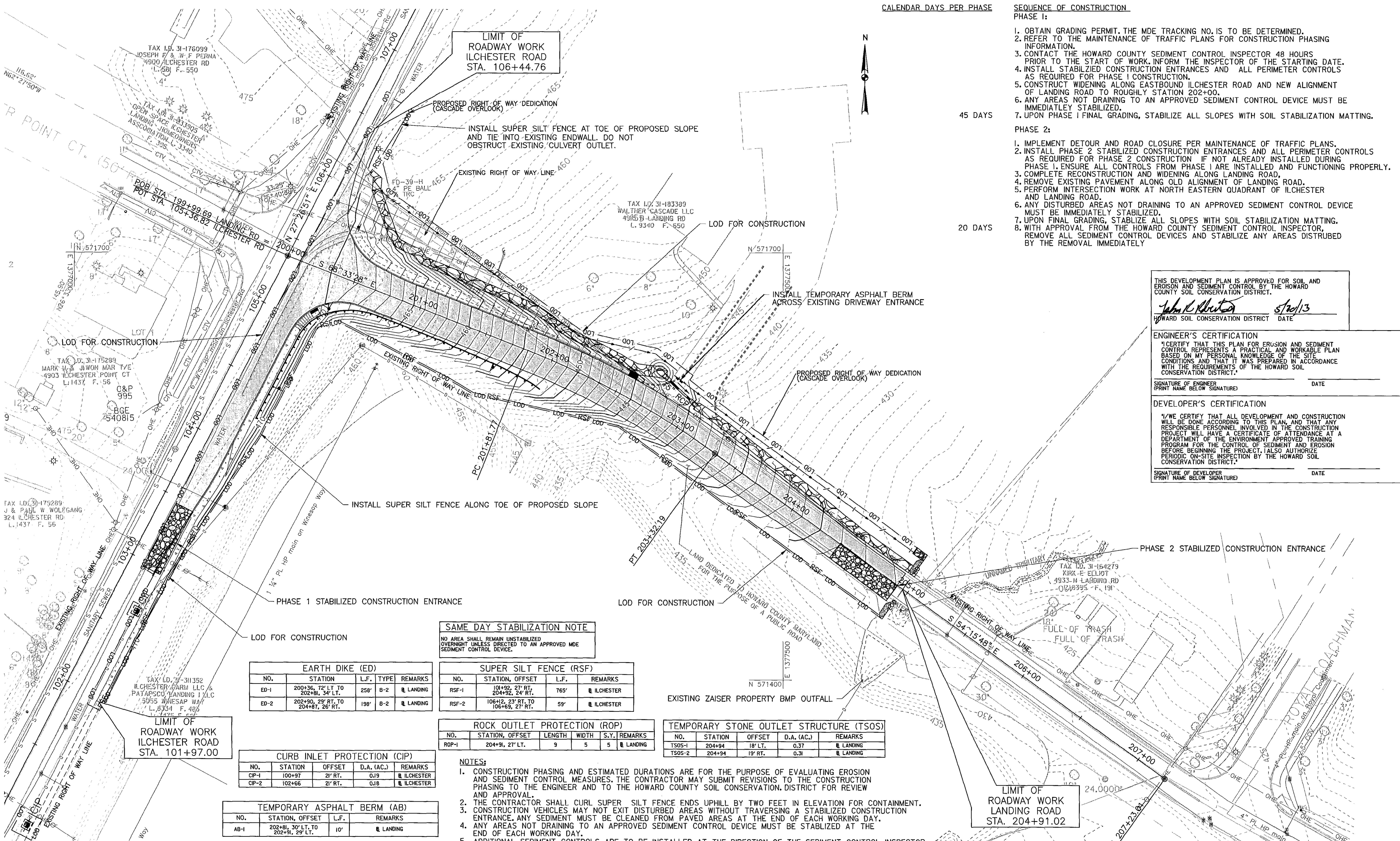
DES: CSC
DRN: CSC
CHK: JDC
DATE: 9/28/2012

SEDIMENT AND EROSION CONTROL NOTES

CAPITAL PROJECT NO. J-4228
ILCHESTER ROAD AND LANDING ROAD INTERSECTION IMPROVEMENTS

SCALE NONE
SHEET 14 OF 21

ADC MAP NO. 4936 GRID G3 1ST ELECTION DISTRICT HOWARD COUNTY, MARYLAND



CALENDAR DAYS PER PHASE

SEQUENCE OF CONSTRUCTION

- PHASE 1:**
- OBTAIN GRADING PERMIT. THE MDE TRACKING NO. IS TO BE DETERMINED.
 - REFER TO THE MAINTENANCE OF TRAFFIC PLANS FOR CONSTRUCTION PHASING INFORMATION.
 - CONTACT THE HOWARD COUNTY SEDIMENT CONTROL INSPECTOR 48 HOURS PRIOR TO THE START OF WORK. INFORM THE INSPECTOR OF THE STARTING DATE.
 - INSTALL STABILIZED CONSTRUCTION ENTRANCES AND ALL PERIMETER CONTROLS AS REQUIRED FOR PHASE I CONSTRUCTION.
 - CONSTRUCT WIDENING ALONG EASTBOUND ILCHESTER ROAD AND NEW ALIGNMENT OF LANDING ROAD TO ROUGHLY STATION 202+00.
 - ANY AREAS NOT DRAINING TO AN APPROVED SEDIMENT CONTROL DEVICE MUST BE IMMEDIATELY STABILIZED.
 - UPON PHASE I FINAL GRADING, STABILIZE ALL SLOPES WITH SOIL STABILIZATION MATTING.
- PHASE 2:**
- IMPLEMENT DETOUR AND ROAD CLOSURE PER MAINTENANCE OF TRAFFIC PLANS.
 - INSTALL PHASE 2 STABILIZED CONSTRUCTION ENTRANCES AND ALL PERIMETER CONTROLS AS REQUIRED FOR PHASE 2 CONSTRUCTION. IF NOT ALREADY INSTALLED DURING PHASE I, ENSURE ALL CONTROLS FROM PHASE I ARE INSTALLED AND FUNCTIONING PROPERLY.
 - COMPLETE RECONSTRUCTION AND WIDENING ALONG LANDING ROAD.
 - REMOVE EXISTING PAVEMENT ALONG OLD ALIGNMENT OF LANDING ROAD.
 - PERFORM INTERSECTION WORK AT NORTH EASTERN QUADRANT OF ILCHESTER AND LANDING ROAD.
 - ANY DISTURBED AREAS NOT DRAINING TO AN APPROVED SEDIMENT CONTROL DEVICE MUST BE IMMEDIATELY STABILIZED.
 - UPON FINAL GRADING, STABILIZE ALL SLOPES WITH SOIL STABILIZATION MATTING.
 - WITH APPROVAL FROM THE HOWARD COUNTY SEDIMENT CONTROL INSPECTOR, REMOVE ALL SEDIMENT CONTROL DEVICES AND STABILIZE ANY AREAS DISTURBED BY THE REMOVAL IMMEDIATELY.

THIS DEVELOPMENT PLAN IS APPROVED FOR SOIL AND EROSION AND SEDIMENT CONTROL BY THE HOWARD COUNTY SOIL CONSERVATION DISTRICT.

John K. Whelan 5/22/13
 HOWARD SOIL CONSERVATION DISTRICT DATE

ENGINEER'S CERTIFICATION

I CERTIFY THAT THIS PLAN FOR EROSION AND SEDIMENT CONTROL REPRESENTS A PRACTICAL AND WORKABLE PLAN BASED ON MY PERSONAL KNOWLEDGE OF THE SITE CONDITIONS AND THAT IT WAS PREPARED IN ACCORDANCE WITH THE REQUIREMENTS OF THE HOWARD COUNTY SOIL CONSERVATION DISTRICT.

SIGNATURE OF ENGINEER (PRINT NAME BELOW SIGNATURE) DATE

DEVELOPER'S CERTIFICATION

I/WE CERTIFY THAT ALL DEVELOPMENT AND CONSTRUCTION WILL BE DONE ACCORDING TO THIS PLAN, AND THAT ANY RESPONSIBLE PERSONNEL INVOLVED IN THE CONSTRUCTION PROJECT WILL HAVE A CERTIFICATE OF ATTENDANCE AT A DEPARTMENT OF THE ENVIRONMENT APPROVED TRAINING PROGRAM FOR THE CONTROL OF SEDIMENT AND EROSION BEFORE BEGINNING THE PROJECT. I/WE ALSO AUTHORIZE PERIODIC ON-SITE INSPECTION BY THE HOWARD COUNTY SOIL CONSERVATION DISTRICT.

SIGNATURE OF DEVELOPER (PRINT NAME BELOW SIGNATURE) DATE

SAME DAY STABILIZATION NOTE

NO AREA SHALL REMAIN UNSTABILIZED OVERNIGHT UNLESS DIRECTED TO AN APPROVED MDE SEDIMENT CONTROL DEVICE.

EARTH DIKE (ED)				
NO.	STATION	OFFSET	L.F.	REMARKS
ED-1	200+36, 72' LT. TO 202+81, 34' LT.	258'	B-2	LANDING
ED-2	202+90, 29' RT. TO 204+87, 26' RT.	198'	B-2	LANDING

SUPER SILT FENCE (RSF)				
NO.	STATION, OFFSET	L.F.	REMARKS	
RSF-1	104+92, 27' RT. TO 204+92, 24' RT.	765'	ILCHESTER	
RSF-2	106+12, 23' RT. TO 106+69, 27' RT.	59'	ILCHESTER	

ROCK OUTLET PROTECTION (ROP)					
NO.	STATION, OFFSET	LENGTH	WIDTH	S.Y.	REMARKS
ROP-1	204+91, 27' LT.	9	5	5	LANDING

TEMPORARY STONE OUTLET STRUCTURE (TSOS)				
NO.	STATION	OFFSET	D.A. (AC.)	REMARKS
TSOS-1	204+94	18' LT.	0.37	LANDING
TSOS-2	204+94	19' RT.	0.31	LANDING

CURB INLET PROTECTION (CIP)				
NO.	STATION	OFFSET	D.A. (AC.)	REMARKS
CIP-1	100+97	21' RT.	0.19	ILCHESTER
CIP-2	102+66	21' RT.	0.18	ILCHESTER

TEMPORARY ASPHALT BERM (AB)			
NO.	STATION, OFFSET	L.F.	REMARKS
AB-1	202+81, 30' LT. TO 202+91, 29' LT.	10'	LANDING

- NOTES:**
- CONSTRUCTION PHASING AND ESTIMATED DURATIONS ARE FOR THE PURPOSE OF EVALUATING EROSION AND SEDIMENT CONTROL MEASURES. THE CONTRACTOR MAY SUBMIT REVISIONS TO THE CONSTRUCTION PHASING TO THE ENGINEER AND TO THE HOWARD COUNTY SOIL CONSERVATION DISTRICT FOR REVIEW AND APPROVAL.
 - THE CONTRACTOR SHALL CURL SUPER SILT FENCE ENDS UPHILL BY TWO FEET IN ELEVATION FOR CONTAINMENT.
 - CONSTRUCTION VEHICLES MAY NOT EXIT DISTURBED AREAS WITHOUT TRAVERSING A STABILIZED CONSTRUCTION ENTRANCE. ANY SEDIMENT MUST BE CLEANED FROM PAVED AREAS AT THE END OF EACH WORKING DAY.
 - ANY AREAS NOT DRAINING TO AN APPROVED SEDIMENT CONTROL DEVICE MUST BE STABILIZED AT THE END OF EACH WORKING DAY.
 - ADDITIONAL SEDIMENT CONTROLS ARE TO BE INSTALLED AT THE DIRECTION OF THE SEDIMENT CONTROL INSPECTOR.

"PROFESSIONAL CERTIFICATION, I HEREBY CERTIFY THAT THESE DOCUMENTS WERE PREPARED OR APPROVED BY ME, AND THAT I AM A DULY LICENSED PROFESSIONAL ENGINEER UNDER THE LAWS OF THE STATE OF MARYLAND, LICENSE NO. 14165, EXPIRATION DATE: 6/11/2015."

0 15' 30' 60'
 SCALE: 1" = 30'-0"

DEPARTMENT OF PUBLIC WORKS
 HOWARD COUNTY, MARYLAND

Paul J. ... 6/11/13
 DIRECTOR OF PUBLIC WORKS

Monica ... 6/11/13
 CHIEF, BUREAU OF ENGINEERING

Steve ... 6/11/13
 CHIEF, DIVISION OF TRANSPORTATION AND SPECIAL PROJECTS

WR&A

WHITMAN, REQUARD & ASSOCIATES, LLP
 801 South Caroline Street, Baltimore, Maryland 21201



DES: CSC				
DRN: CSC				
CHK: JDC				
DATE: 9/28/2012	BY	NO.	DESCRIPTION	DATE

SEDIMENT AND EROSION CONTROL PLAN

ADC MAP NO. 4936 GRID G3

CAPITAL PROJECT NO. J-4228

ILCHESTER ROAD AND LANDING ROAD INTERSECTION IMPROVEMENTS

1ST ELECTION DISTRICT HOWARD COUNTY, MARYLAND

SCALE 1"=30'

SHEET 13 OF 21

21.0 STANDARD AND SPECIFICATIONS FOR TOPSOIL

DEFINITION

PLACEMENT OF TOPSOIL OVER A PREPARED SUBSOIL PRIOR TO ESTABLISHMENT OF PERMANENT VEGETATION.

PURPOSE

TO PROVIDE A SUITABLE SOIL MEDIUM FOR VEGETATIVE GROWTH. SOILS OF CONCERN HAVE LOW MOISTURE CONTENT, LOW NUTRIENT LEVELS, LOW PH, MATERIALS TOXIC TO PLANTS, AND/OR UNACCEPTABLE SOIL GRADUATION.

CONDITIONS WHERE PRACTICE APPLIES

I. THIS PRACTICE IS LIMITED TO AREAS HAVING 2:1 OR FLATTER SLOPES WHERE:

a. THE TEXTURE OF THE EXPOSED SUBSOIL/PARENT MATERIAL IS NOT ADEQUATE TO PRODUCE VEGETATIVE GROWTH.

b. THE SOIL MATERIAL IS SO SHALLOW THAT THE ROOTING ZONE IS NOT DEEP ENOUGH TO SUPPORT PLANTS OR FURNISH CONTINUING SUPPLIES OF MOISTURE AND PLANT NUTRIENTS.

c. THE ORIGINAL SOIL TO BE VEGETATED CONTAINS MATERIALS TOXIC TO PLANT GROWTH.

d. THE SOIL IS SO ACIDIC THAT TREATMENT WITH LIMESTONE IS NOT FEASIBLE.

II. FOR THE PURPOSE OF THESE STANDARDS AND SPECIFICATIONS, AREAS HAVING SLOPES STEEPER THAN 2:1 REQUIRE SPECIAL CONSIDERATION AND DESIGN FOR ADEQUATE STABILIZATION. AREAS HAVING SLOPES STEEPER THAN 2:1 SHALL HAVE THE APPROPRIATE STABILIZATION SHOWN ON THE PLANS.

CONSTRUCTION AND MATERIAL SPECIFICATIONS

I. TOPSOIL SALVAGED FROM THE EXISTING SITE MAY BE USED PROVIDED THAT IT MEETS THE STANDARDS AS SET FORTH IN THESE SPECIFICATIONS. TYPICALLY, THE DEPTH OF TOPSOIL TO BE SALVAGED FOR A GIVEN SOIL TYPE CAN BE FOUND IN THE REPRESENTATIVE SOIL PROFILE SECTION IN THE SOIL SURVEY PUBLISHED BY USDA-SCS IN COOPERATION WITH MARYLAND AGRICULTURAL EXPERIMENTAL STATION.

II. TOPSOIL SPECIFICATIONS - SOIL TO BE USED AS TOPSOIL MUST MEET THE FOLLOWING:

I. TOPSOIL SHALL BE A LOAM, SANDY LOAM, CLAY LOAM, SILT LOAM, SANDY CLAY LOAM, LOAMY SAND. OTHER SOILS MAY BE USED IF RECOMMENDED BY AN AGRONOMIST OR SOIL SCIENTIST AND APPROVED BY THE APPROPRIATE APPROVAL AUTHORITY. REGARDLESS, TOPSOIL SHALL NOT BE A MIXTURE OF CONTRASTING TEXTURED SUBSOILS AND SHALL CONTAIN LESS THAN 5% BY VOLUME OF CINDERS, STONES, SLAG, COURSE FRAGMENTS, GRAVEL, STICKS, ROOTS, TRASH, OR OTHER MATERIALS LARGER THAN 1" IN DIAMETER.

II. TOP SOIL MUST BE FREE OF PLANTS OR PLANT PARTS SUCH AS BERMUDA GRASS, QUACKGRASS, JOHNSONGRASS, NUTSEDGE, POISON IVY, THISTLE, OR OTHERS AS SPECIFIED.

III. WHERE THE SUBSOIL IS EITHER HIGHLY ACIDIC OR COMPOSED OF HEAVY CLAYS, GROUND LIMESTONE SHALL BE SPREAD AT THE RATE OF 4-8 TONS/ACRE (200-400 POUNDS PER 1,000 SQUARE FEET) PRIOR TO THE PLACEMENT OF TOPSOIL. LIME SHALL BE DISTRIBUTED UNIFORMLY OVER DESIGNATED AREAS AND WORKED INTO THE SOIL IN CONJUNCTION WITH TILLAGE OPERATIONS AS DESCRIBED IN THE FOLLOWING PROCEDURES.

III. FOR SITES HAVING DISTURBED AREAS UNDER 5 ACRES:

I. PLACE TOPSOIL (IF REQUIRED) AND APPLY SOIL AMENDMENTS AS SPECIFIED IN 20.0 VEGETATIVE STABILIZATION - SECTION I - VEGETATIVE STABILIZATION METHODS AND MATERIALS.

IV. FOR SITES HAVING DISTURBED AREAS UNDER 5 ACRES:

I. ON SOIL MEETING TOPSOIL SPECIFICATIONS, OBTAIN TEST RESULTS DICTATING FERTILIZER AND LIME AMENDMENTS REQUIRED TO BRING THE SOIL INTO COMPLIANCE WITH THE FOLLOWING:

a. PH FOR TOPSOIL SHALL BE BETWEEN 6.0 AND 7.5. IF THE TESTED SOIL DEMONSTRATES A PH OF LESS THAN 6.0, SUFFICIENT LIME SHALL BE PRESCRIBED TO RAISE THE PH TO 6.5 OR HIGHER.

b. ORGANIC CONTENT OF TOPSOIL SHALL NOT BE LESS THAN 1.5 PERCENT BY WEIGHT.

c. TOPSOIL HAVING SOLUBLE SALT CONTENT GREATER THAN 500 PARTS PER MILLION SHALL NOT BE USED.

d. NO SOD OR SEED SHALL BE PLACED ON SOIL WHICH HAS BEEN TREATED WITH SOIL STERILANTS OR CHEMICALS USED FOR WEED CONTROL UNTIL SUFFICIENT TIME HAS ELAPSED (14 DAYS MIN.) TO PERMIT DISSIPATION OF PHYTO-TOXIC MATERIALS.

NOTE: TOPSOIL SUBSTITUTES OR AMENDMENTS, AS RECOMMENDED BY A QUALIFIED AGRONOMIST OR SOIL SCIENTIST AND APPROVED BY THE APPROPRIATE APPROVAL AUTHORITY, MAY BE USED IN LIEU OF NATURAL TOPSOIL.

II. PLACE TOPSOIL (IF REQUIRED) AND APPLY SOIL AMENDMENTS AS SPECIFIED IN 20.0 VEGETATIVE STABILIZATION - SECTION I - VEGETATIVE STABILIZATION METHODS AND MATERIALS.

V. TOPSOIL APPLICATION

I. WHEN TOPSOILING, MAINTAIN NEEDED EROSION AND SEDIMENT CONTROL PRACTICES SUCH AS DIVERSIONS, GRADE STABILIZATION STRUCTURES, EARTH DIKES, SLOP SILT FENCE AND SEDIMENT TRAPS AND BASINS.

II. GRADES ON THE AREAS TO BE TOPSOILED, WHICH HAVE BEEN PREVIOUSLY ESTABLISHED, SHALL BE MAINTAINED, ALBEIT 4" - 8" HIGHER ELEVATION.

III. TOPSOIL SHALL BE UNIFORMLY DISTRIBUTED IN A 4" - 8" LAYER AND LIGHTLY COMPACTED TO A MINIMUM THICKNESS OF 4". SPREADING SHALL BE PERFORMED IN SUCH A MANNER THAT SODDING OR SEEDING CAN PROCEED WITH A MINIMUM OF ADDITIONAL SOIL PREPARATION AND TILLAGE. ANY IRREGULARITIES IN THE SURFACE RESULTING FROM TOPSOILING OR OTHER OPERATIONS SHALL BE CORRECTED TO PREVENT THE FORMATION OF DEPRESSIONS OR WATER POCKET.

IV. TOPSOIL SHALL NOT BE PLACED WHILE THE TOPSOIL OR SUBSOIL IS IN A FROZEN OR MUDDY CONDITION, WHEN THE SUBSOIL IS EXCESSIVELY WET OR IN A CONDITION THAT MAY OTHERWISE BE DETRIMENTAL TO PROPER GRADING AND SEEDBED PREPARATIONS.

VI. ALTERNATIVE FOR PERMANENT SEEDING - INSTEAD OF APPLYING THE FULL AMOUNTS OF LIME AND COMMERCIAL FERTILIZER, COMPOSTED SLUDGE AND AMENDMENTS MAY BE APPLIED AS SPECIFIED BELOW:

I. COMPOSTED SLUDGE MATERIAL FOR USE AS A SOIL CONDITIONER FOR SITES HAVING DISTURBED AREAS OVER 5 ACRES SHALL BE TESTED TO PRESCRIBE AMENDMENTS AND FOR SITES HAVING DISTURBED AREAS UNDER 5 ACRES SHALL CONFORM TO THE FOLLOWING REQUIREMENTS.

a. COMPOSTED SLUDGE SHALL BE SUPPLIED BY, OR ORIGINATE FROM, A PERSON OR PERSONS THAT ARE PERMITTED (AT THE TIME OF ACQUISITION OF THE COMPOST) BY THE MARYLAND DEPARTMENT OF THE ENVIRONMENT UNDER COMAR 26.04.06.

b. COMPOSTED SLUDGE SHALL CONTAIN AT LEAST 1 PERCENT NITROGEN, 1.5 PERCENT PHOSPHORUS, AND 0.2 PERCENT POTASSIUM AND HAVE PH OF 7.0 TO 8.0. IF COMPOST DOES NOT MEET THESE REQUIREMENTS, THE APPROPRIATE CONSTITUENTS MUST BE ADDED TO MEET THE REQUIREMENTS PRIOR TO USE.

c. COMPOSTED SLUDGE SHALL BE APPLIED AT A RATE OF 1 TON/1,000 SQUARE FEET.

v. COMPOSTED SLUDGE SHALL BE AMENDED WITH A POTASSIUM FERTILIZER APPLIED AT THE RATE OF 4LB/1,000 SQUARE FEET, AND 1/3 THE NORMAL LIME APPLICATION RATE.

REFERENCES: GUIDELINE SPECIFICATIONS, SOIL PREPARATION AND SODDING, MD-VA, PUB #1, COOPERATIVE EXTENSION SERVICE, UNIVERSITY OF MARYLAND AND VIRGINIA POLYTECHNIC INSTITUTES. REVISED 1973.

HOWARD SOIL CONSERVATION DISTRICT STANDARD SEDIMENT CONTROL NOTES

1. A MINIMUM OF 48 HOURS NOTICE MUST BE GIVEN TO THE HOWARD COUNTY DEPARTMENT OF INSPECTIONS, LICENSES AND PERMITS, SEDIMENT CONTROL DIVISION PRIOR TO THE START OF ANY CONSTRUCTION (313-1855).

2. ALL VEGETATIVE AND STRUCTURAL PRACTICES ARE TO BE INSTALLED ACCORDING TO THE PROVISIONS OF THIS PLAN AND ARE TO BE IN CONFORMANCE WITH THE MOST CURRENT MARYLAND STANDARDS AND SPECIFICATIONS FOR SOIL EROSION AND SEDIMENT CONTROL AND REVISIONS THERETO.

3. FOLLOWING INITIAL SOIL DISTURBANCE OR RE-DISTURBANCE, PERMANENT OR TEMPORARY STABILIZATION SHALL BE COMPLETED WITHIN: A) 3 CALENDAR DAYS FOR ALL PERIMETER SEDIMENT CONTROL STRUCTURES, DIKES, PERIMETER SLOPES AND ALL SLOPES GREATER THAN 3:1, B) 7 DAYS AS TO ALL OTHER DISTURBED OR GRADED AREAS ON THE PROJECT SITE.

4. ALL DISTURBED AREAS MUST BE STABILIZED WITHIN THE TIME PERIOD SPECIFIED ABOVE IN ACCORDANCE WITH THE 2011 MARYLAND STANDARDS AND SPECIFICATIONS FOR SOIL EROSION AND SEDIMENT CONTROL FOR PERMANENT SEEDING (SEC. B-4-5), TEMPORARY SEEDING (SEC. B-4-4) AND MULCHING (SEC. B-4-3). TEMPORARY STABILIZATION WITH MULCH ALONE CAN ONLY BE DONE WHEN RECOMMENDED SEEDING DATES DO NOT ALLOW FOR PROPER GERMINATION AND ESTABLISHMENT OF GRASSES.

5. ALL SEDIMENT CONTROL STRUCTURES ARE TO REMAIN IN PLACE AND ARE TO BE MAINTAINED IN OPERATIVE CONDITION UNTIL PERMISSION FOR THEIR REMOVAL HAS BEEN OBTAINED FROM THE HOWARD COUNTY SEDIMENT CONTROL INSPECTOR.

6. SITE ANALYSIS:
TOTAL AREA OF SITE: 0.97 ACRES
AREA DISTURBED: 0.97 ACRES
AREA TO BE ROOFED OR PAVED: 0.29 ACRES
AREA TO BE VEGETATIVELY STABILIZED: 0.68 ACRES
TOTAL CUT: 873 CU. YDS.
TOTAL FILL: 1787 CU. YDS.
OFFSITE WASTE/BORROW ARE LOCATION

7. ANY SEDIMENT CONTROL PRACTICE THAT IS DISTURBED BY GRADING ACTIVITY FOR PLACEMENT OF UTILITIES MUST BE REPAIRED ON THE SAME DAY OF DISTURBANCE.

8. ADDITIONAL SEDIMENT CONTROL MUST BE PROVIDED, IF DEEMED NECESSARY BY THE HOWARD COUNTY SEDIMENT CONTROL INSPECTOR.

9. ON ALL SITES WITH DISTURBED AREAS IN EXCESS OF 2 ACRES, APPROVAL OF THE INSPECTION AGENCY SHALL BE REQUESTED UPON COMPLETION OF INSTALLATION OF PERIMETER EROSION AND SEDIMENT CONTROLS, BUT BEFORE PROCEEDING WITH ANY OTHER EARTH DISTURBANCE OR GRADING. OTHER BUILDING OR GRADING INSPECTION APPROVALS MAY NOT BE AUTHORIZED UNTIL THIS INITIAL APPROVAL BY THE INSPECTION AGENCY IS MADE.

10. TRENCHES FOR THE CONSTRUCTION OF UTILITIES IS LIMITED TO THREE PIPE LENGTHS OR THAT WHICH SHALL BE BACK-FILLED AND STABILIZED BY THE END OF EACH WORKDAY, WHICHEVER IS SHORTER.

11. ANY CHANGES OR REVISIONS TO THE SEQUENCE OF CONSTRUCTION MUST BE REVIEWED AND APPROVED BY THE PLAN APPROVAL AUTHORITY PRIOR TO PROCEEDING WITH CONSTRUCTION.

12. A PROJECT IS TO BE SEQUENCED SO THAT GRADING ACTIVITIES BEGIN ON ONE GRADING UNIT (MAXIMUM ACREAGE OF 20 AC. PER GRADING UNIT) AT A TIME. WORK MAY PROCEED TO A SUBSEQUENT GRADING UNIT WHEN AT LEAST 50 PERCENT OF THE DISTURBED AREA IN THE PRECEDING GRADING UNIT HAS BEEN STABILIZED AND APPROVED BY THE ENFORCEMENT AUTHORITY. UNLESS OTHERWISE SPECIFIED AND APPROVED BY THE APPROVAL AUTHORITY, NO MORE THAN 30 ACRES CUMULATIVELY MAY BE DISTURBED AT A GIVEN TIME.

HOWARD SOIL CONSERVATION DISTRICT TEMPORARY SEEDING NOTES

APPLY TO GRADED OR CLEARED AREAS LIKELY TO BE RE-DISTURBED WHERE A SHORT-TERM VEGETATIVE COVER IS NEEDED.

SEEDBED PREPARATION: -- LOOSEN UPPER THREE INCHES OF SOIL BY RAKING, DISKING OR OTHER ACCEPTABLE MEANS BEFORE SEEDING, IF NOT PREVIOUSLY LOOSENED.

SOIL AMENDMENTS: -- APPLY 600 IBS/ACRE 10-10-10 FERTILIZER (14 IBS/1000 SQ. FT.).

SEEDING: -- FOR PERIODS MARCH 1 -- MAY 15 AND FROM AUGUST 15 -- OCTOBER 15, SEED WITH 2-1/2 BUSHEL PER ACRE OF ANNUAL RYE (3.2 IBS/1000 SQ. FT.). FOR THE PERIOD MAY 16 -- AUGUST 14, SEED WITH 3 IBS/ACRE OF WEEPING LOVEGRASS (.07 IBS/1000 SQ. FT.). FROM THE PERIOD OCTOBER 16 -- FEBRUARY 28, PROTECT SITE BY APPLYING 2 TONS/ACRE OF WELL ANCHORED STRAW MULCH AND SEED AS SOON AS POSSIBLE IN THE SPRING, OR USE SOD.

MULCHING: -- APPLY 1-1/2 TO 2 TONS/ACRE (70 TO 90 IBS/1000 SQ. FT.) OF UNROTTED WEED-FREE, SMALL GRAIN STRAW IMMEDIATELY AFTER SEEDING. ANCHOR MULCH IMMEDIATELY AFTER APPLICATION USING MULCH ANCHORING TOOL OR 218 GAL. PER ACRE (5 GAL/1000 SQ. FT.) OF EMULSIFIED ASPHALT ON FLAT AREAS. ON SLOPE 8 FT. OR HIGHER, USE 348 GAL. PER ACRE (8 GAL/1000 SQ. FT.) FOR ANCHORING.

REFER TO THE 2011 MARYLAND STANDARDS AND SPECIFICATIONS FOR SOIL EROSION AND SEDIMENT CONTROL FOR ADDITIONAL RATES AND METHODS NOT COVERED.

HOWARD SOIL CONSERVATION DISTRICT PERMANENT SEEDING NOTES

APPLY TO GRADED OR CLEARED AREAS NOT SUBJECT TO IMMEDIATE FURTHER DISTURBANCE WHERE A PERMANENT LONG-LIVED VEGETATIVE COVER IS NEEDED.

SEEDBED PREPARATION: LOOSEN UPPER THREE INCHES OF SOIL BY RAKING, DISKING OR OTHER ACCEPTABLE MEANS BEFORE SEEDING, IF NOT PREVIOUSLY LOOSENED.

SOIL AMENDMENTS: IN LIEU OF SOIL TEST RECOMMENDATIONS, USE ONE OF THE FOLLOWING SCHEDULES:

1. PREFERRED -- APPLY 2 TONS/ACRE DOLOMITIC LIMESTONE (92 IBS/1000 SQ. FT.) AND 600 IBS/ACRE 10-10-10 FERTILIZER (14 IBS/1000 SQ. FT.) BEFORE SEEDING. HOLLOW OR DISK INTO UPPER THREE INCHES OF SOIL AT TIME OF SEEDING, APPLY 400 IBS/ACRE 30-0-0 UREAFORM FERTILIZER (9 IBS/1000 SQ. FT.)

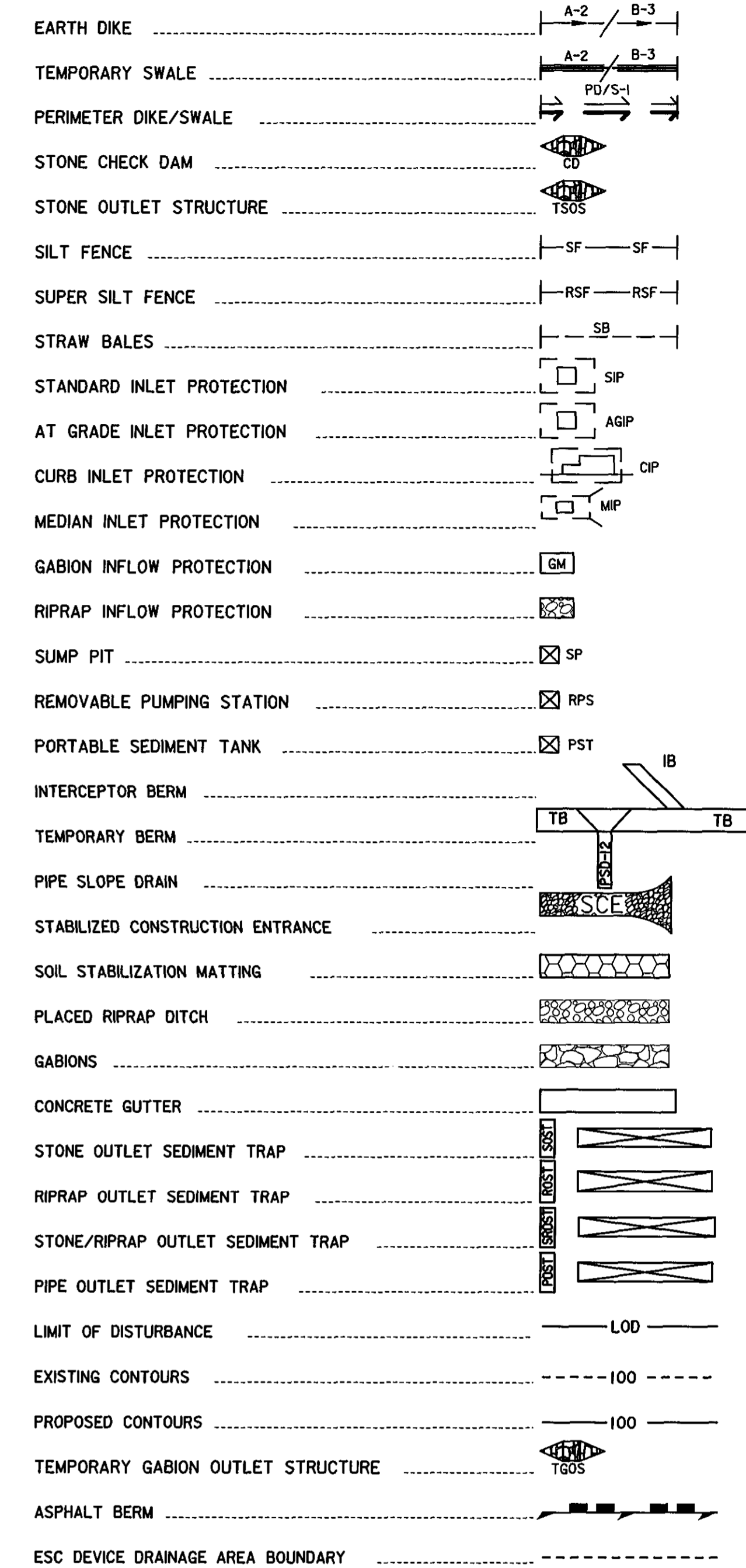
2. ACCEPTABLE -- APPLY 2 TONS/ACRE DOLOMITIC LIMESTONE (92 IBS/1000 SQ. FT.) AND 1000 IBS/ACRE 10-10-10 FERTILIZER (23 IBS/1000 SQ. FT.) BEFORE SEEDING. HOLLOW OR DISK INTO UPPER THREE INCHES OF SOIL.

SEEDING -- FOR THE PERIODS MARCH 1 -- MAY 15, AND AUGUST 15 -- OCTOBER 15, SEED WITH 60 IBS/ACRE (1.4 IBS/1000 SQ. FT.) OF KENTUCKY 31 TALL FESCUE. FOR THE PERIOD MAY 16 -- AUGUST 14, SEED WITH 60 IBS KENTUCKY 31 TALL FESCUE PER ACRE AND 2 IBS/ACRE (.05 IBS/1000 SQ. FT.) OF WEEPING LOVEGRASS. DURING THE PERIOD OF OCTOBER 16 -- FEBRUARY 28, PROTECT SITE BY:
OPTION 1 - TWO TONS PER ACRE OF WELL ANCHORED STRAW MULCH AND SEED AS SOON AS POSSIBLE IN THE SPRING.
OPTION 2 - USE SOD.
OPTION 3 - SEED WITH 60 IBS/ACRE KENTUCKY 30 TALL FESCUE AND MULCH WITH 2 TONS/ACRE WELL ANCHORED STRAW.

MULCHING -- APPLY 1-1/2 TO 2 TONS PER ACRE (70 TO 90 IBS/1000 SQ. FT.) OF UNROTTED SMALL GRAIN STRAW IMMEDIATELY AFTER SEEDING. ANCHOR MULCH IMMEDIATELY AFTER APPLICATION USING MULCH ANCHORING TOOL OR 218 GALLONS PER ACRE (5 GAL/1000 SQ. FT.) OF EMULSIFIED ASPHALT ON FLAT AREAS. ON SLOPE 8 FEET OR HIGHER, USE 348 GALLONS PER ACRE (8 GAL/1000 SQ. FT.) FOR ANCHORING.

MAINTENANCE -- INSPECT ALL SEEDING AREAS AND MAKE NEEDED REPAIRS, REPLACEMENTS AND RESEEDINGS.

STANDARD SYMBOLS



"PROFESSIONAL CERTIFICATION, I HEREBY CERTIFY THAT THESE DOCUMENTS WERE PREPARED OR APPROVED BY ME, AND THAT I AM A DULY LICENSED PROFESSIONAL ENGINEER UNDER THE LAWS OF THE STATE OF MARYLAND, LICENSE NO. 19165, EXPIRATION DATE: 6/11/2015."

DEPARTMENT OF PUBLIC WORKS
HOWARD COUNTY, MARYLAND

John J. ... 6/11/13
DIRECTOR OF PUBLIC WORKS DATE

Mama P. ... 6/11/13
CHIEF, BUREAU OF ENGINEERING DATE

Willie ... 6-11-13
CHIEF, BUREAU OF HIGHWAYS DATE

Steve Shaver 6/11/13
CHIEF, DIVISION OF TRANSPORTATION AND SPECIAL PROJECTS DATE

WR&A

WHITMAN, REQUARDT & ASSOCIATES, LLP
801 South Caroline Street, Baltimore, Maryland 21231

STATE OF MARYLAND
PROFESSIONAL ENGINEER

DES: CSC							
DRN: CSC							
CHK: JDC							
DATE: 9/28/2012	BY	NO.	DESCRIPTION	DATE	ADC MAP NO. 4936	GRID G3	

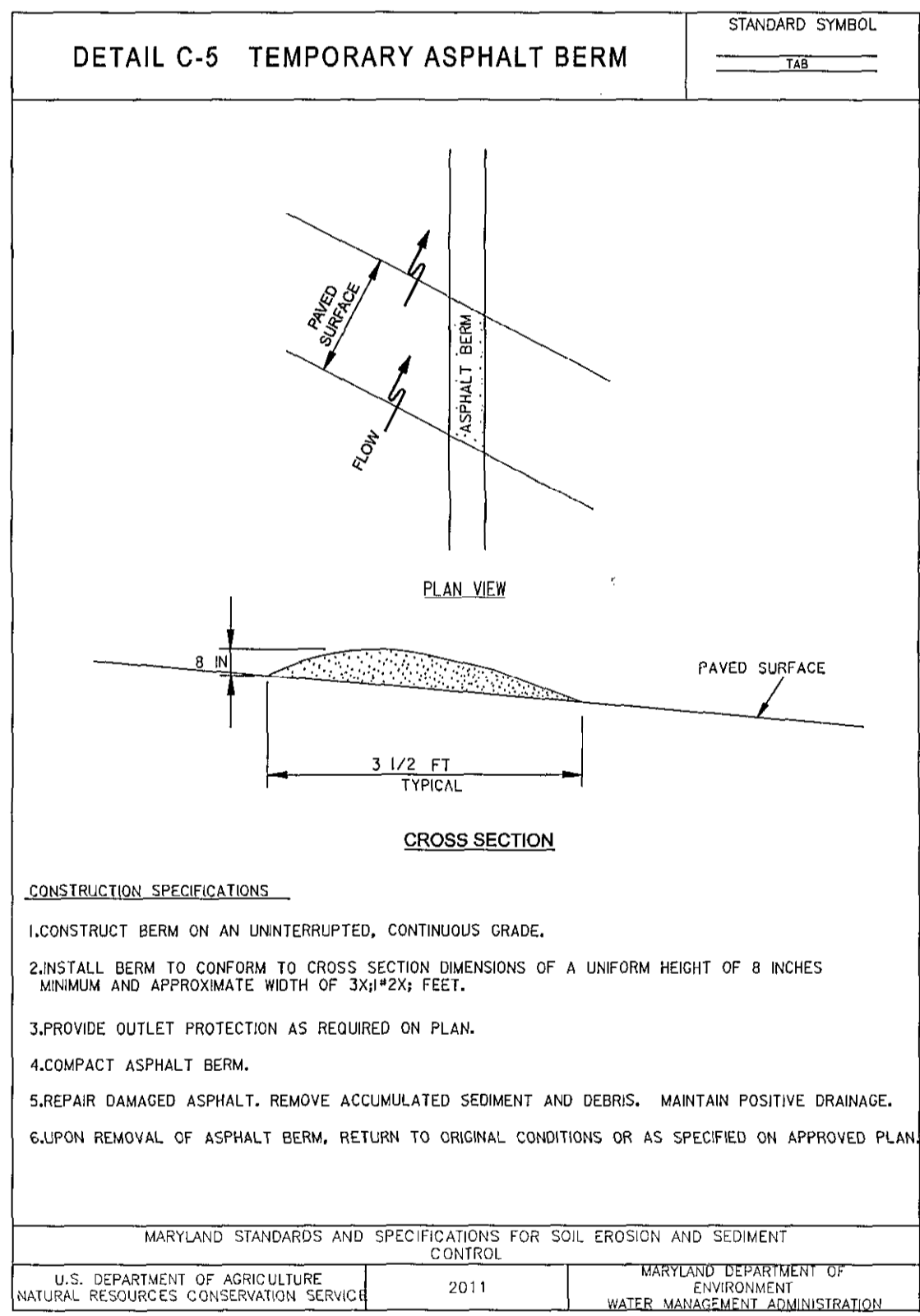
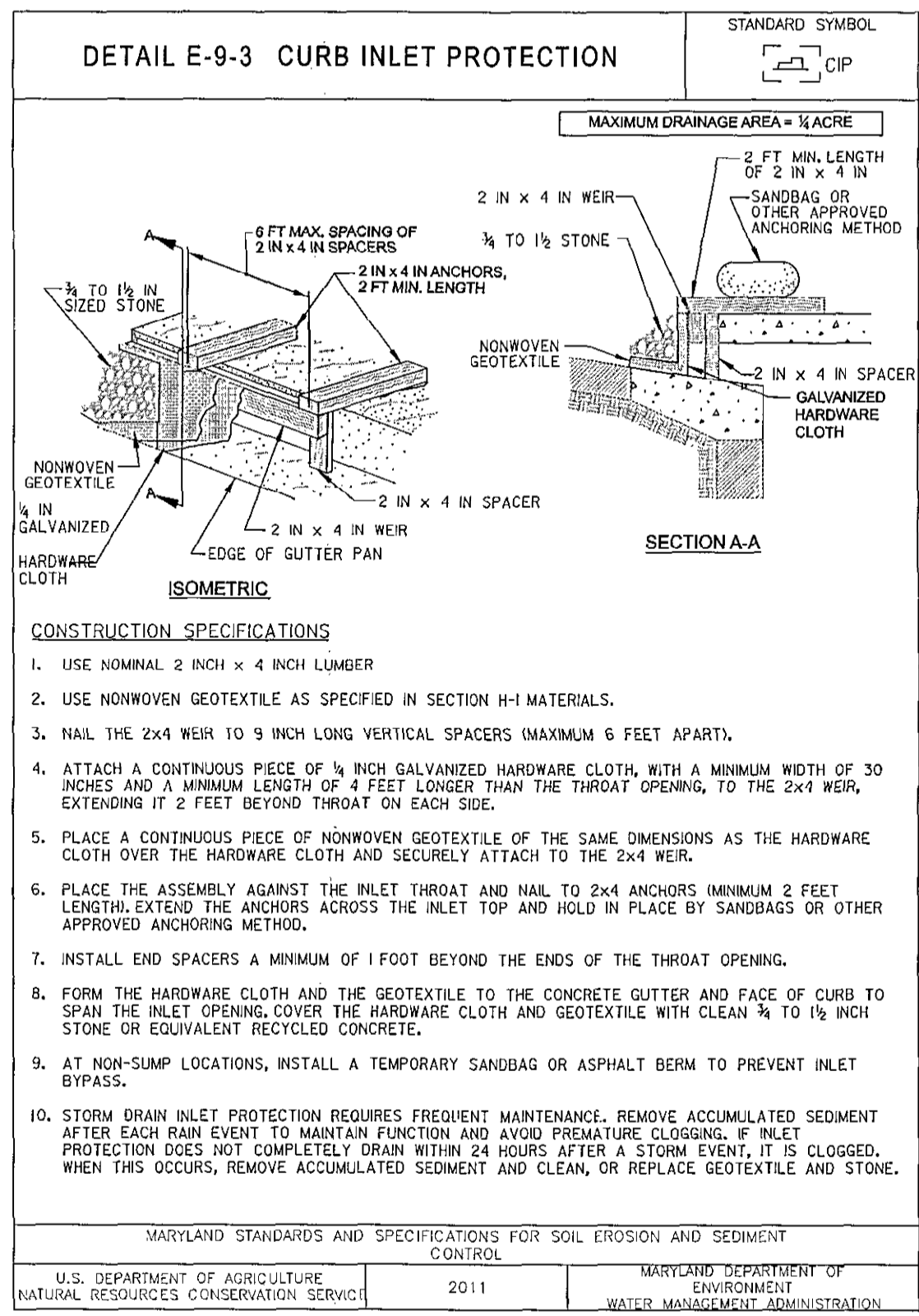
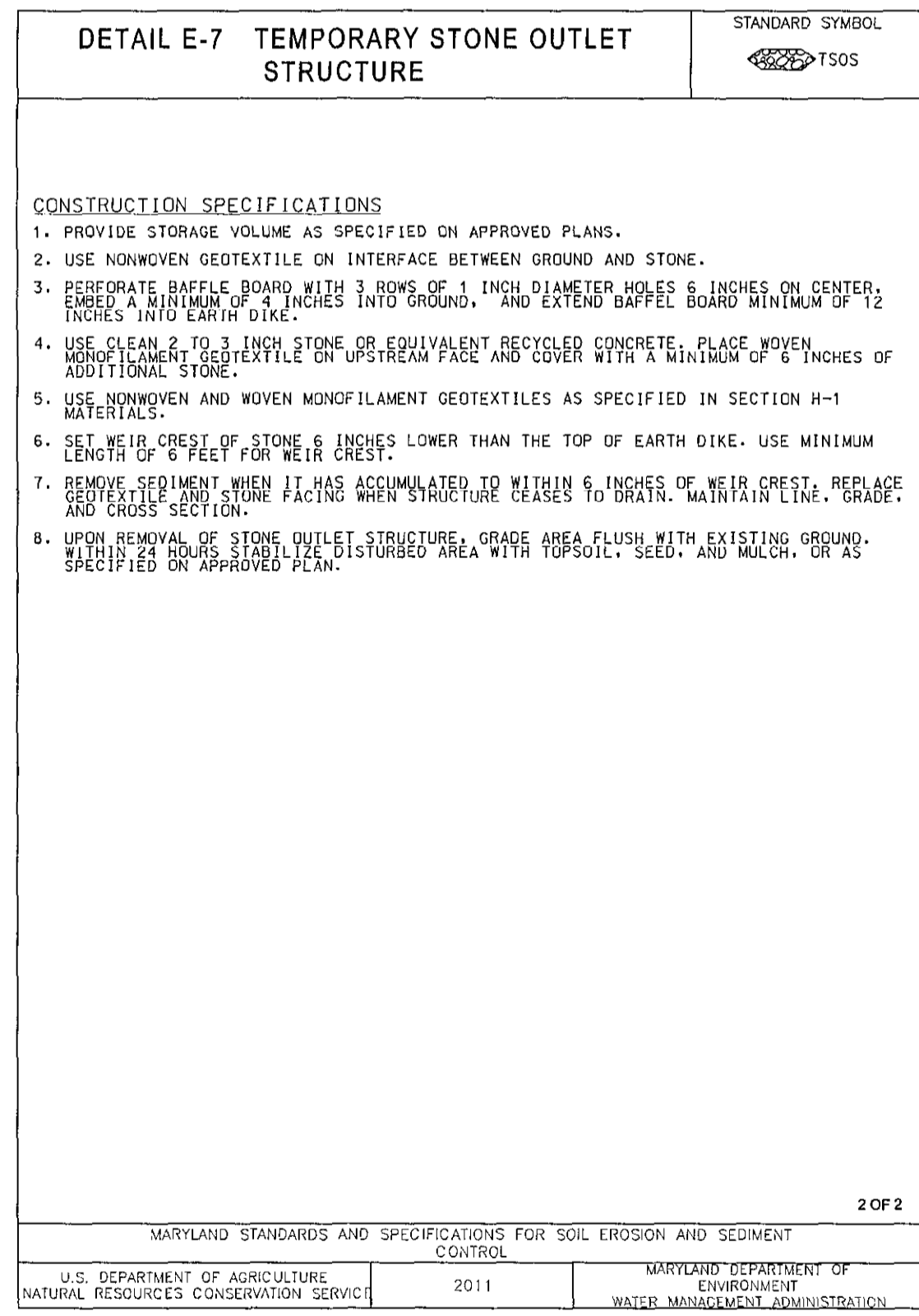
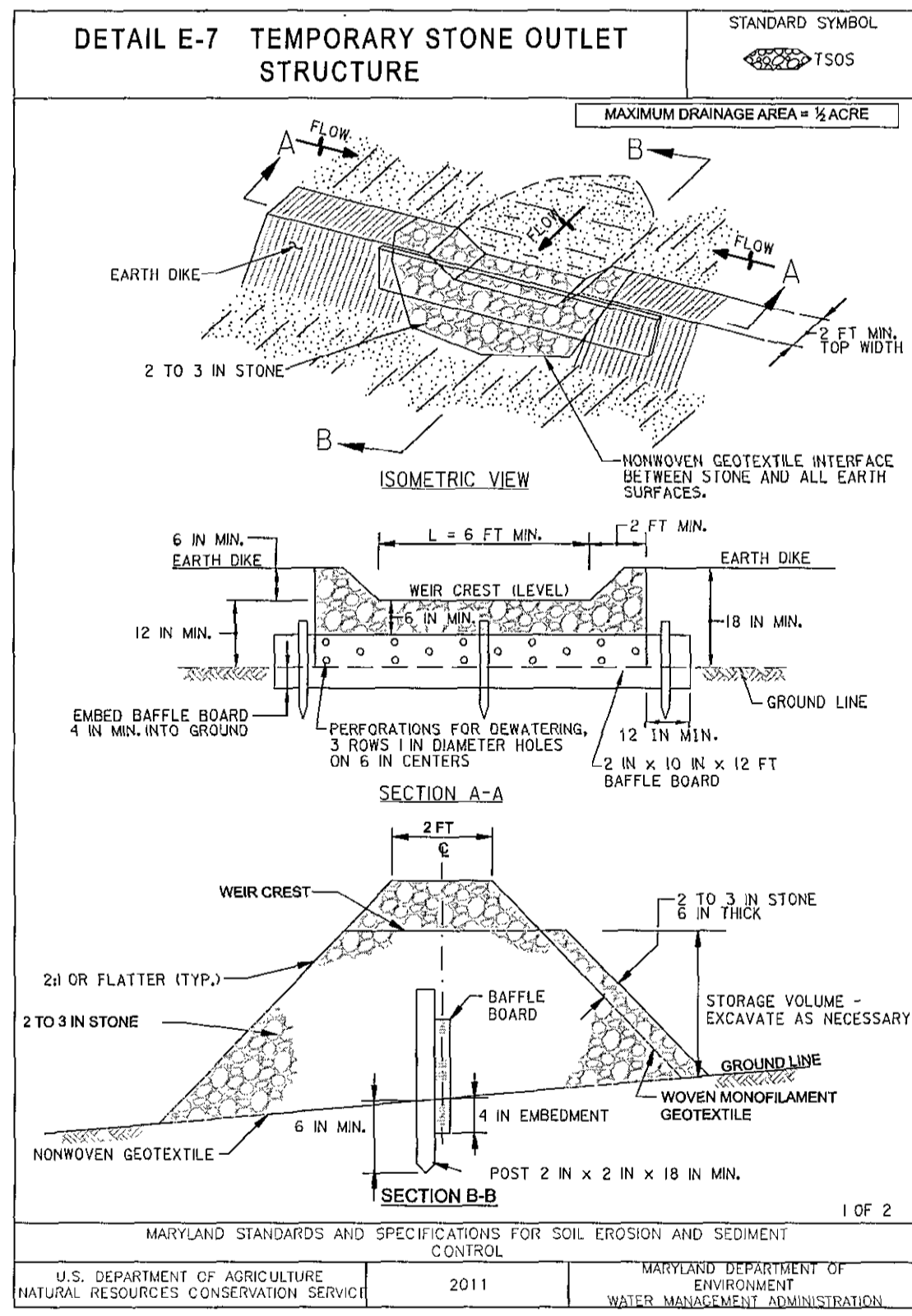
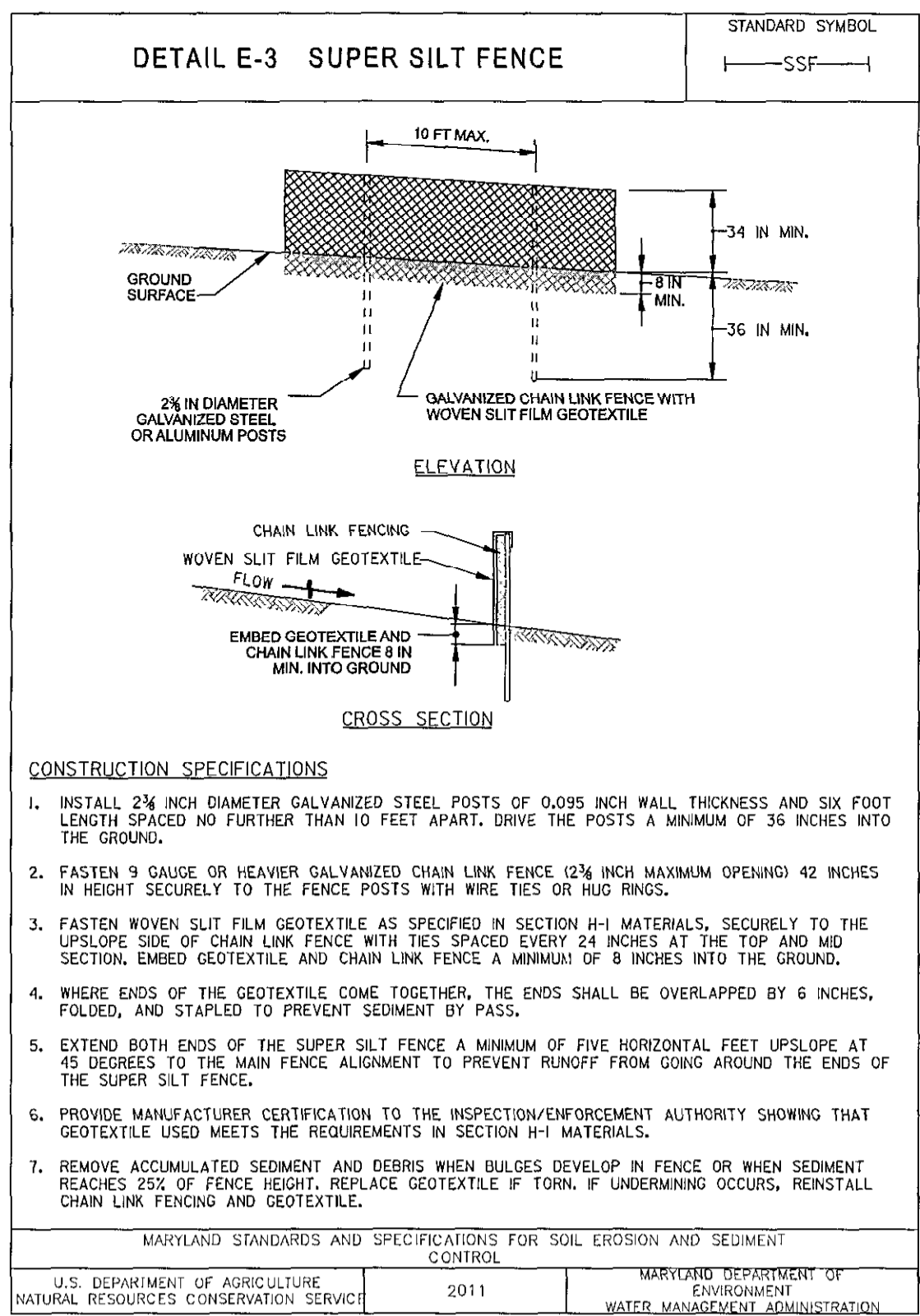
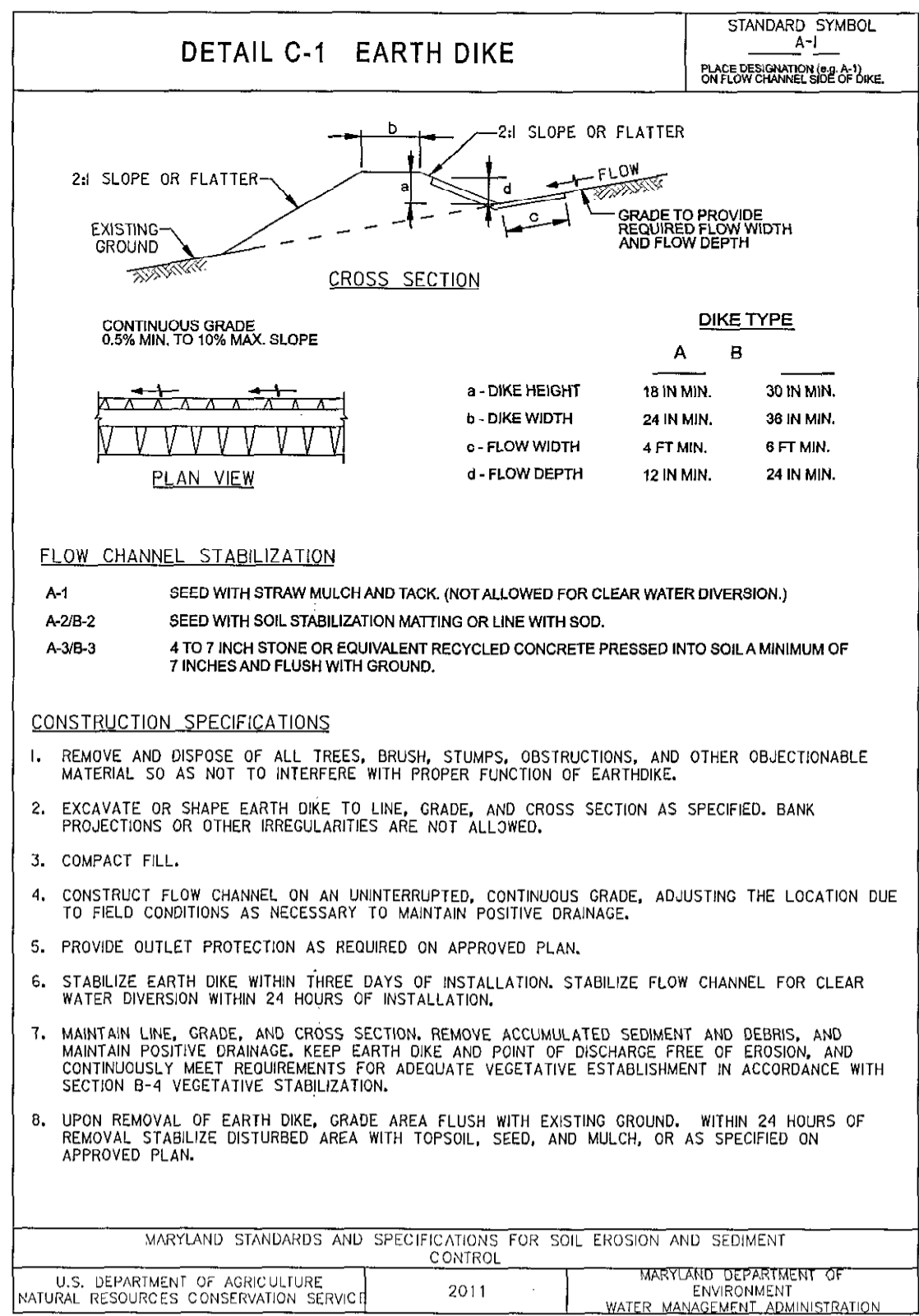
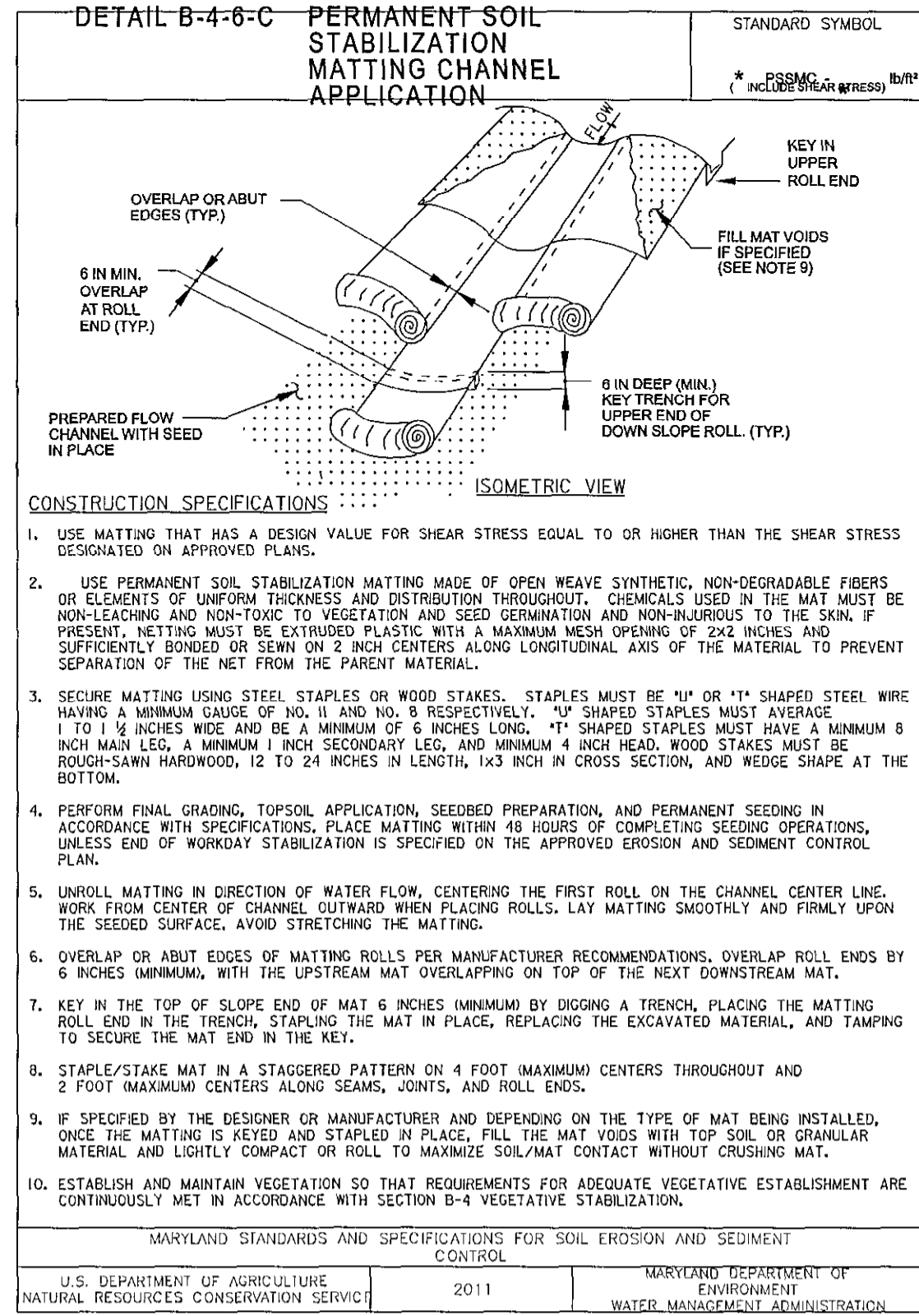
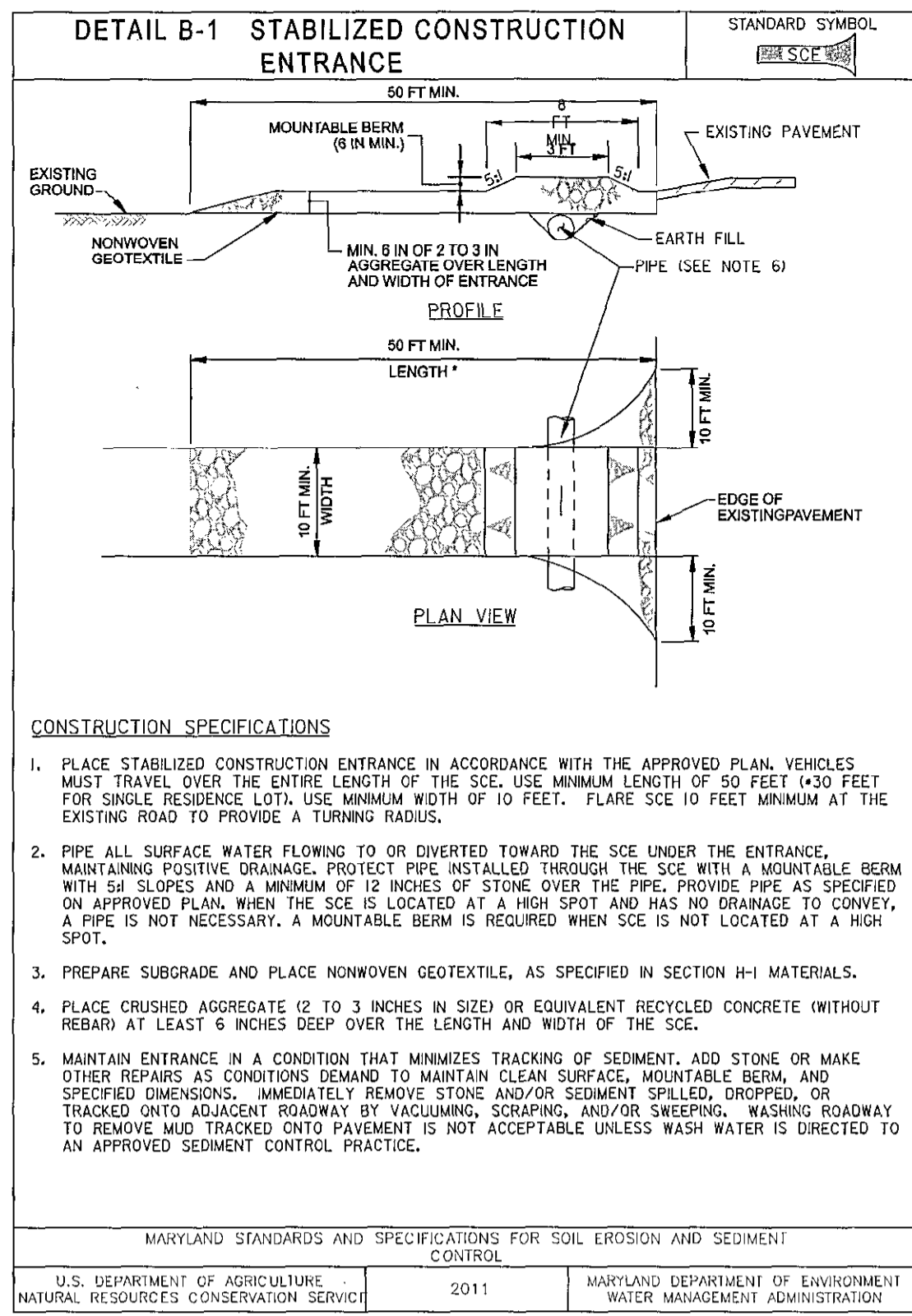
CAPITAL PROJECT NO. J-4228

ILCHESTER ROAD AND LANDING ROAD INTERSECTION IMPROVEMENTS

SCALE NONE

SHEET 15 OF 21

1ST ELECTION DISTRICT HOWARD COUNTY, MARYLAND



THIS DEVELOPMENT PLAN IS APPROVED FOR SOIL AND EROSION AND SEDIMENT CONTROL BY THE HOWARD COUNTY SOIL CONSERVATION DISTRICT.

John P. DeJetta 5/20/13
 HOWARD SOIL CONSERVATION DISTRICT DATE

"PROFESSIONAL CERTIFICATION, I HEREBY CERTIFY THAT THESE DOCUMENTS WERE PREPARED OR APPROVED BY ME, AND THAT I AM A DULY LICENSED PROFESSIONAL ENGINEER UNDER THE LAWS OF THE STATE OF MARYLAND, LICENSE NO. 14165, EXPIRATION DATE: 6/1/2015."

ENGINEER'S CERTIFICATION

I CERTIFY THAT THIS PLAN FOR EROSION AND SEDIMENT CONTROL REPRESENTS A PRACTICAL AND WORKABLE PLAN BASED ON MY PERSONAL KNOWLEDGE OF THE SITE CONDITIONS AND THAT IT WAS PREPARED IN ACCORDANCE WITH THE REQUIREMENTS OF THE HOWARD SOIL CONSERVATION DISTRICT.

SIGNATURE OF ENGINEER (PRINT NAME BELOW SIGNATURE) DATE

DEVELOPER'S CERTIFICATION

I/WE CERTIFY THAT ALL DEVELOPMENT AND CONSTRUCTION WILL BE DONE ACCORDING TO THIS PLAN, AND THAT ANY RESPONSIBLE PERSONNEL INVOLVED IN THE CONSTRUCTION PROJECT WILL HAVE A CERTIFICATE OF ATTENDANCE AT A DEPARTMENT OF THE ENVIRONMENT APPROVED TRAINING PROGRAM FOR THE CONTROL OF SEDIMENT AND EROSION BEFORE BEGINNING THE PROJECT. I/ALSO AUTHORIZE PERIODIC ON-SITE INSPECTION BY THE HOWARD SOIL CONSERVATION DISTRICT.

SIGNATURE OF DEVELOPER (PRINT NAME BELOW SIGNATURE) DATE

DEPARTMENT OF PUBLIC WORKS
 HOWARD COUNTY, MARYLAND

John P. DeJetta 5/20/13
 DIRECTOR OF PUBLIC WORKS DATE

Thomas R. Shuler 6/10/13
 CHIEF, BUREAU OF ENGINEERING DATE

William R. Hall 6/11/13
 CHIEF, BUREAU OF HIGHWAYS DATE

Steve Shaver 6/11/13
 CHIEF, DIVISION OF TRANSPORTATION AND SPECIAL PROJECTS DATE

WR&A
WHITMAN, REQUARDT & ASSOCIATES, LLP
 801 South Caroline Street, Baltimore, Maryland 21231

STATE OF MARYLAND PROFESSIONAL ENGINEER

DATE:	BY:	NO.	DESCRIPTION	DATE
9/28/2012				

SEDIMENT AND EROSION CONTROL DETAILS

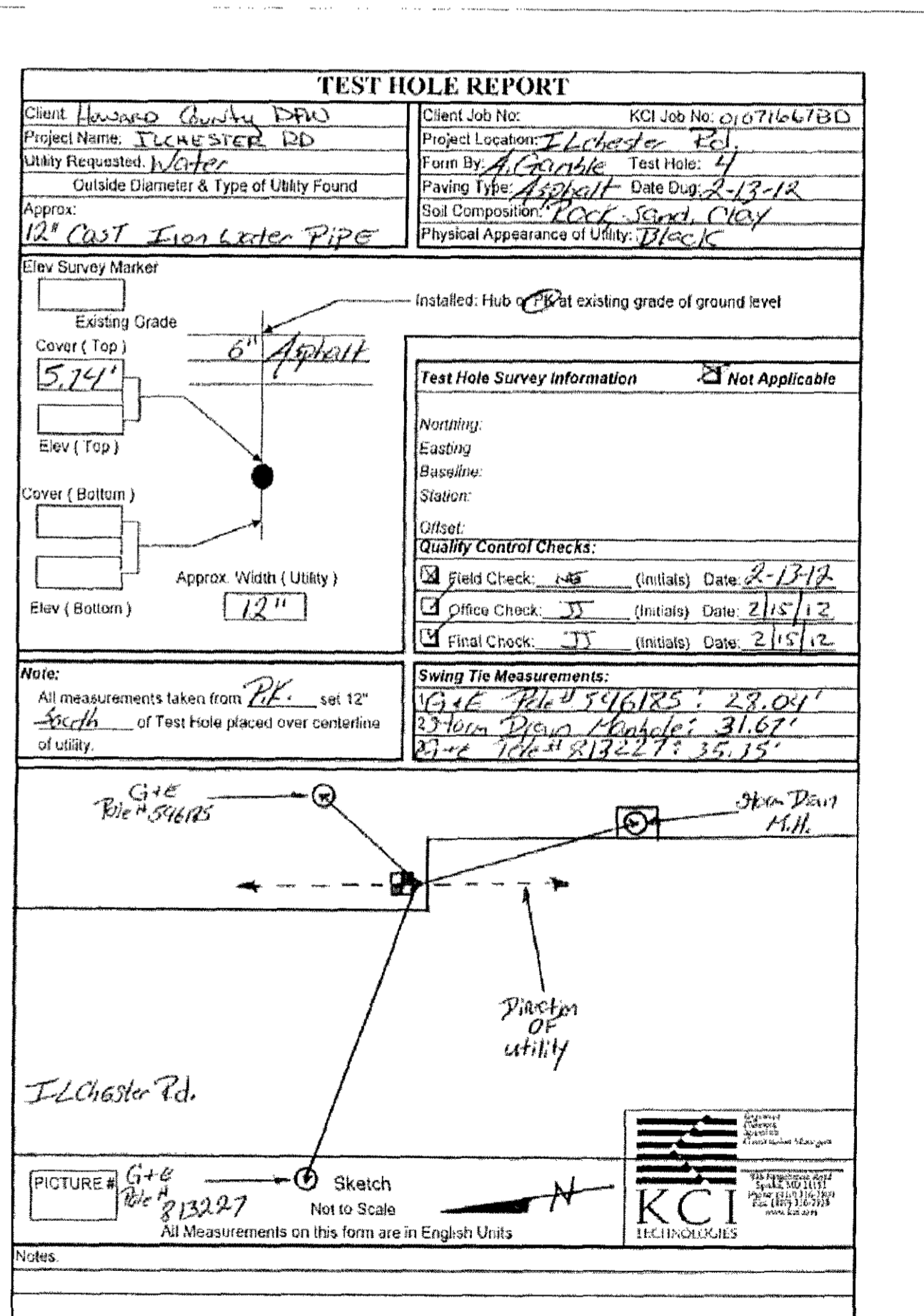
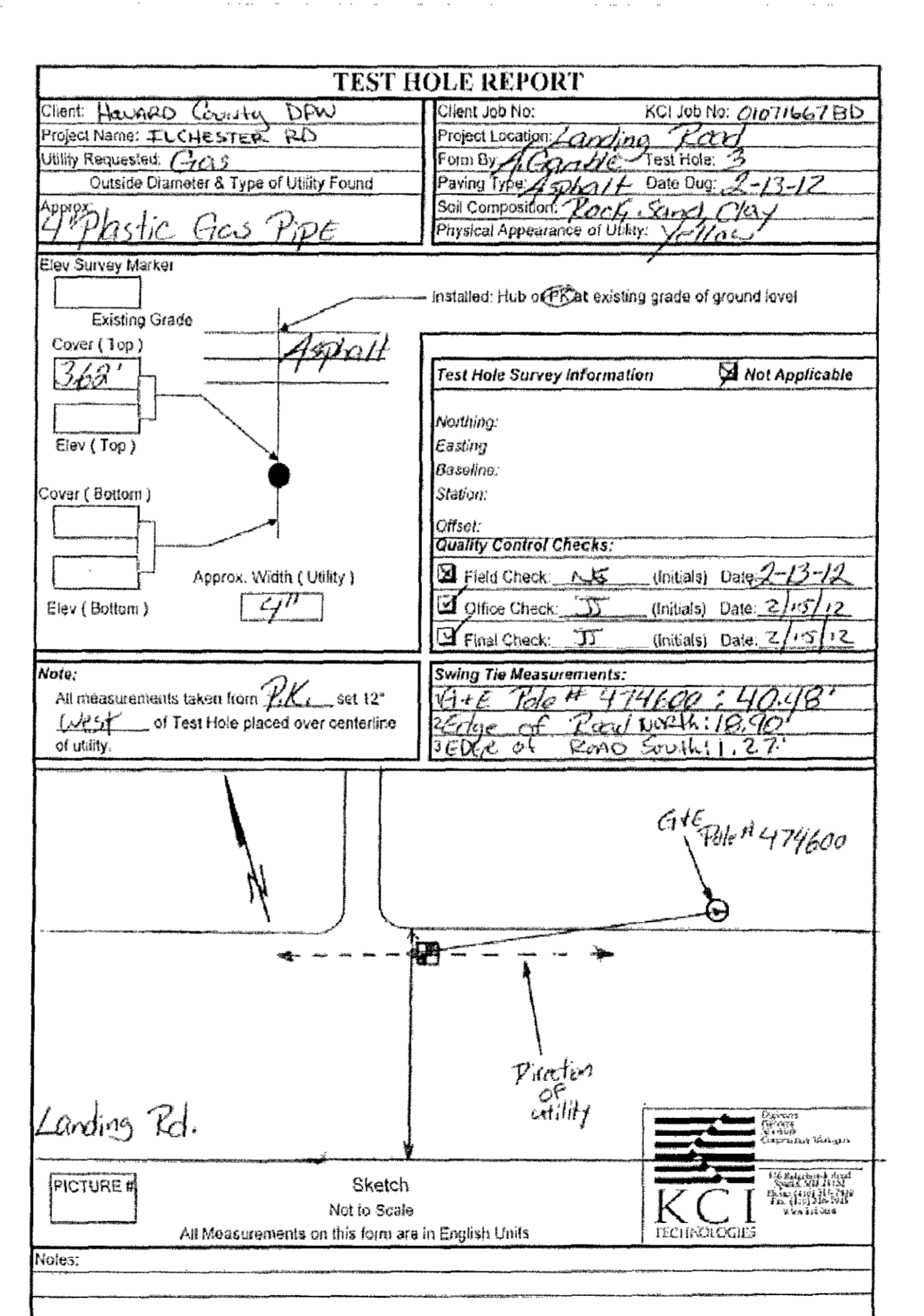
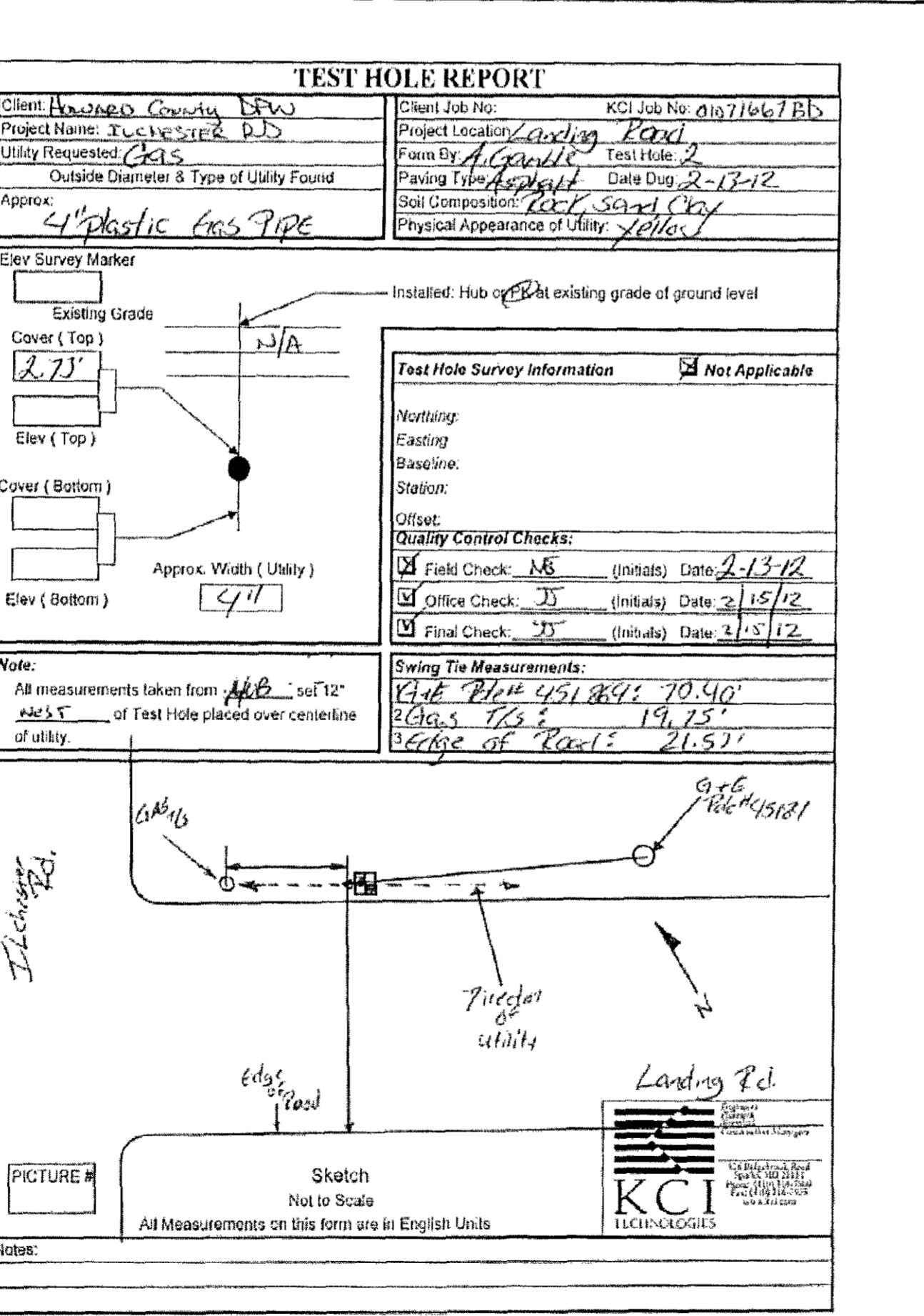
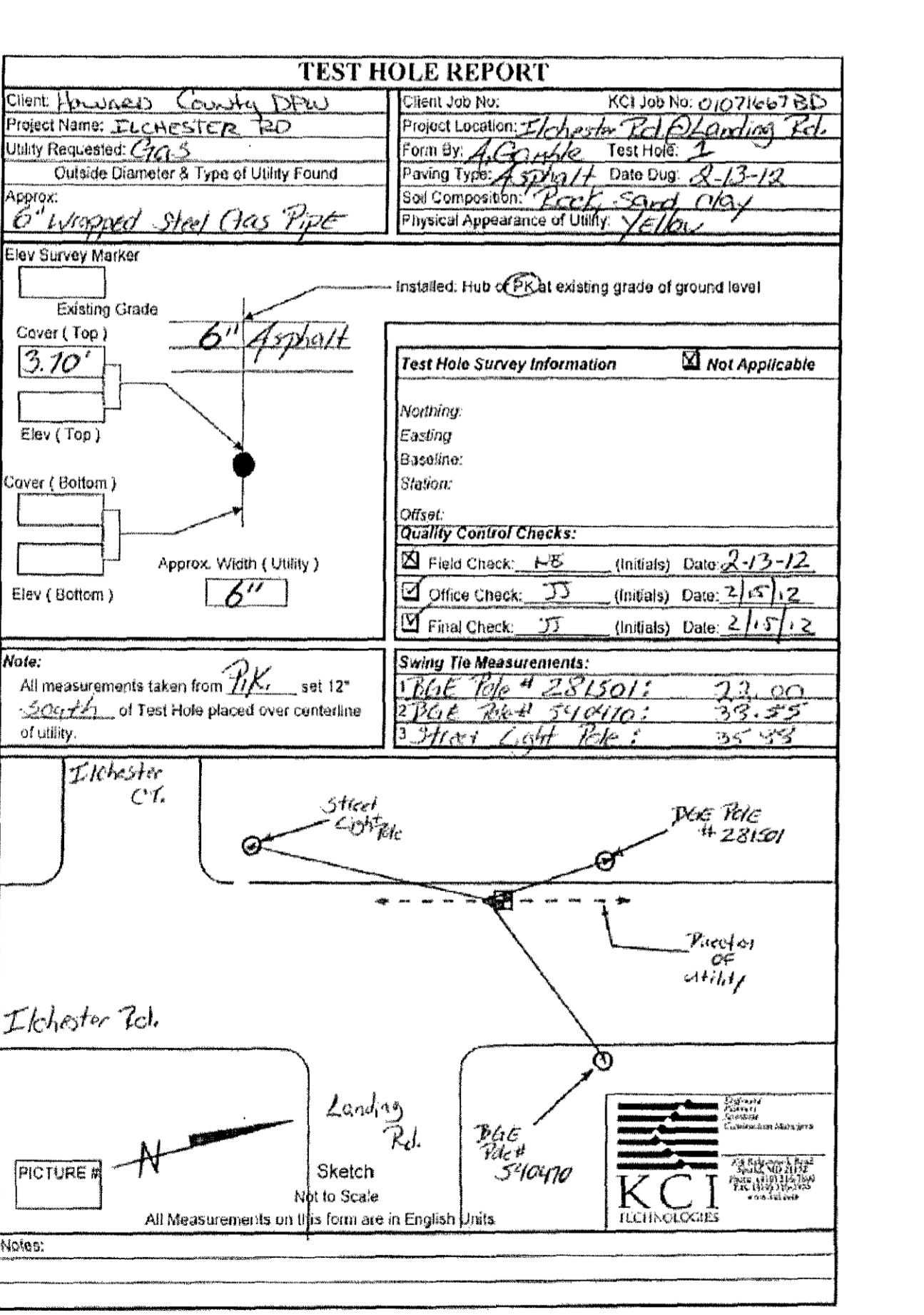
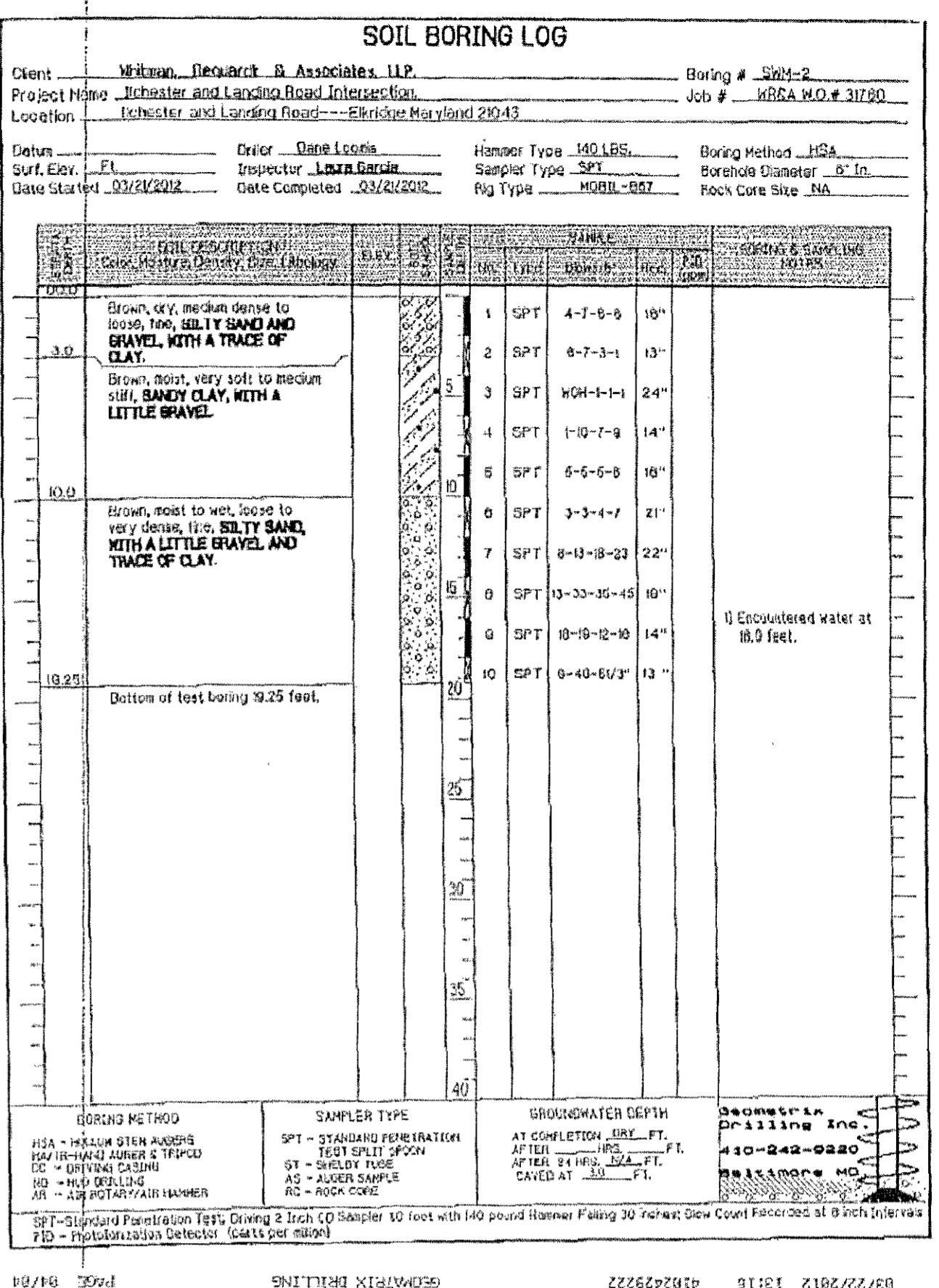
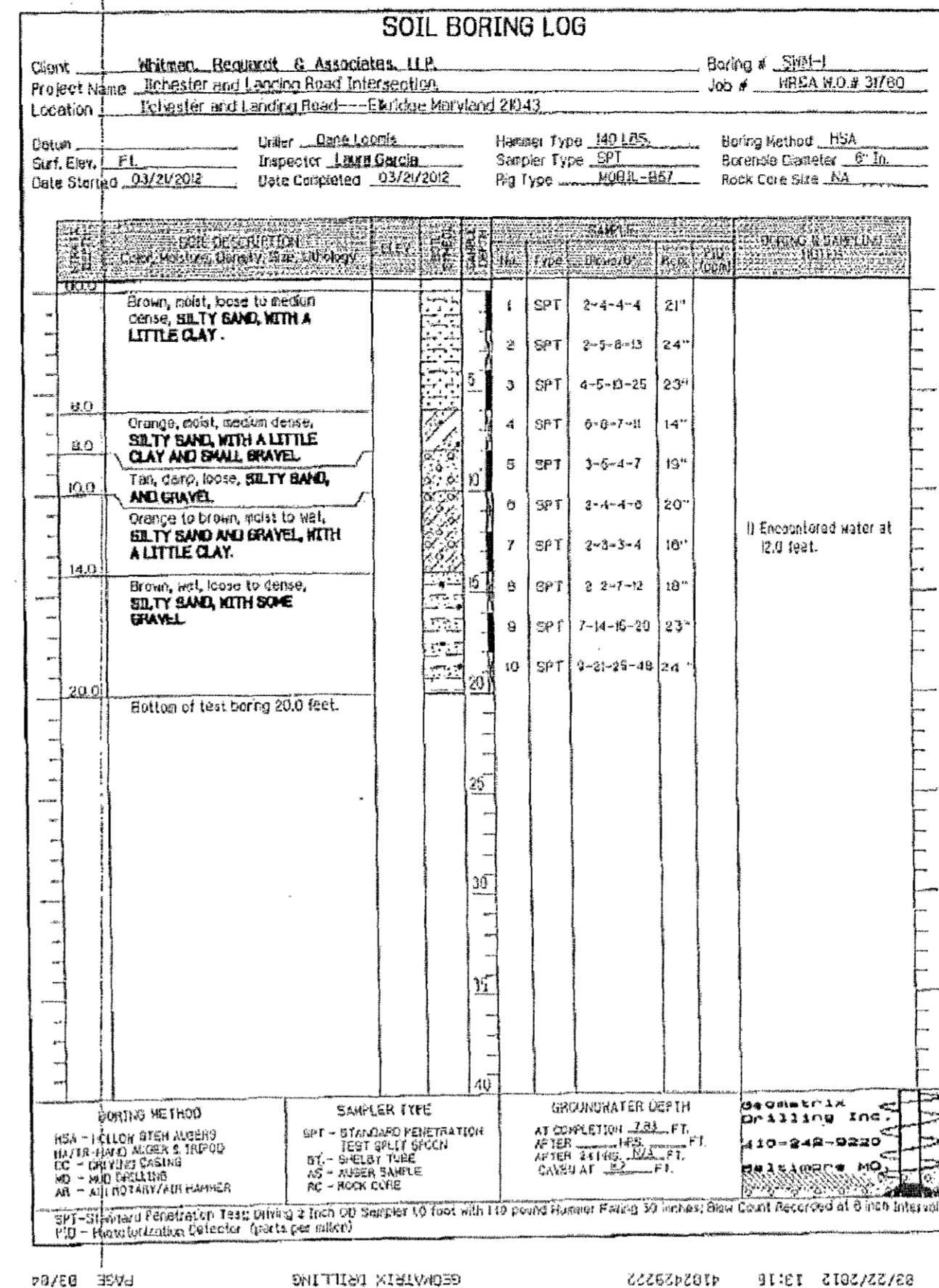
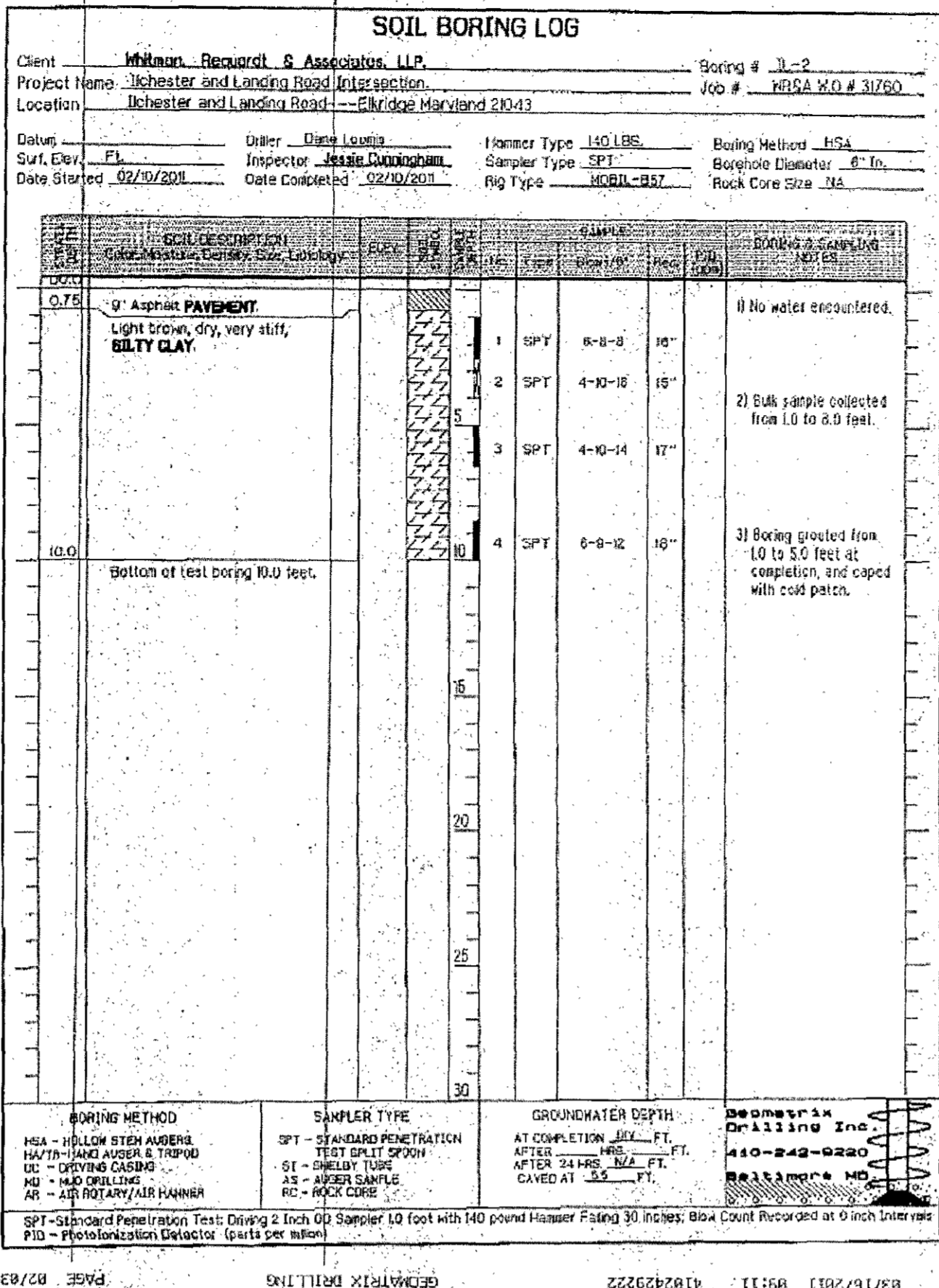
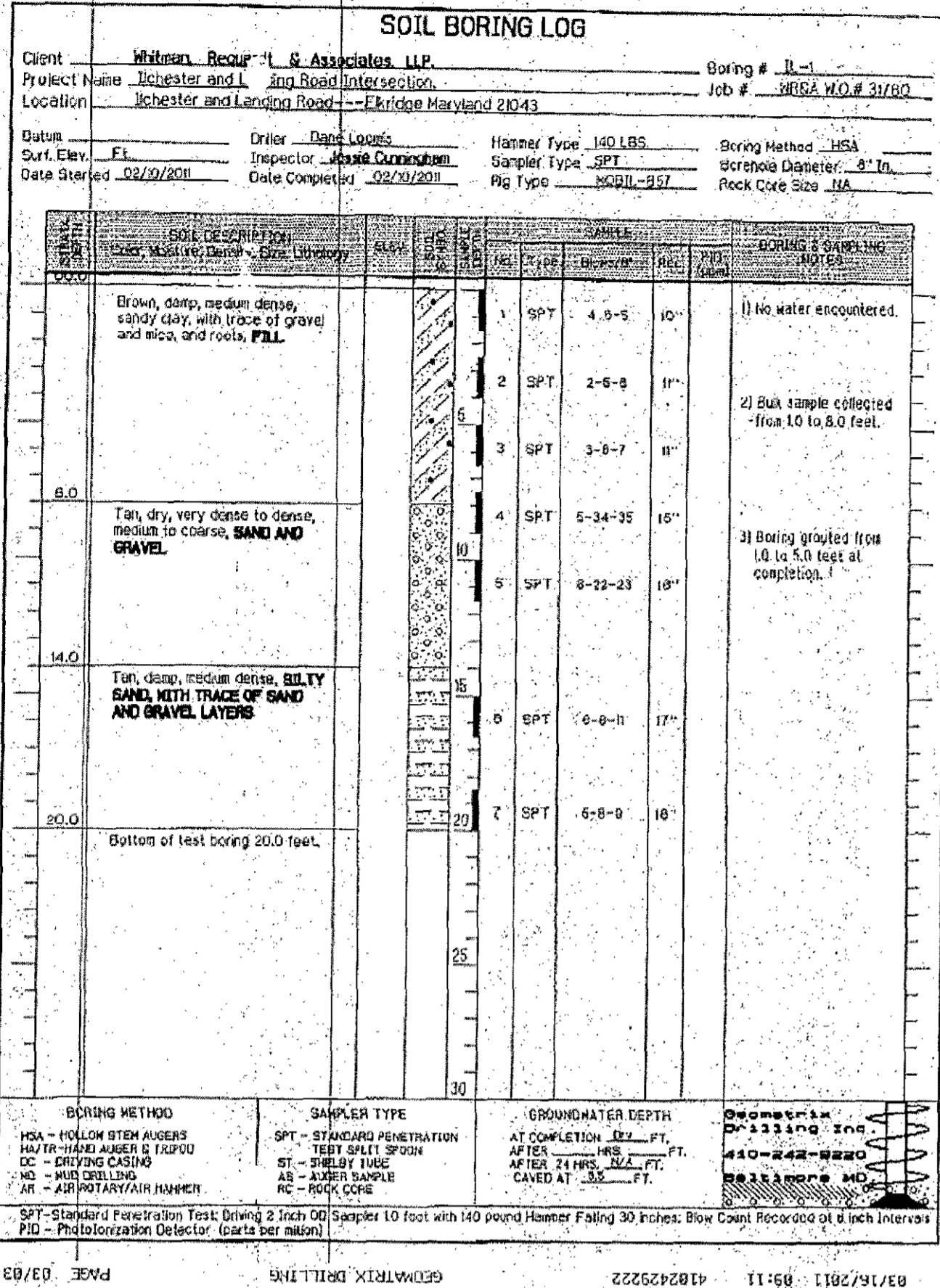
ADC MAP NO. 4936 GRID G3

CAPITAL PROJECT NO. J-4228
ILCHESTER ROAD AND LANDING ROAD INTERSECTION IMPROVEMENTS

1ST ELECTION DISTRICT HOWARD COUNTY, MARYLAND

SCALE NONE

SHEET 16 OF 21



"PROFESSIONAL CERTIFICATION, I HEREBY CERTIFY THAT THESE DOCUMENTS WERE PREPARED OR APPROVED BY ME, AND THAT I AM A DULY LICENSED PROFESSIONAL ENGINEER UNDER THE LAWS OF THE STATE OF MARYLAND, LICENSE NO. 19165, EXPIRATION DATE: 6/11/2015."

DEPARTMENT OF PUBLIC WORKS
HOWARD COUNTY, MARYLAND
 Director of Public Works: **James Davidson**
 Chief, Bureau of Engineering: **Steve Shuman**
 Chief, Bureau of Highways: **Steve Shuman**

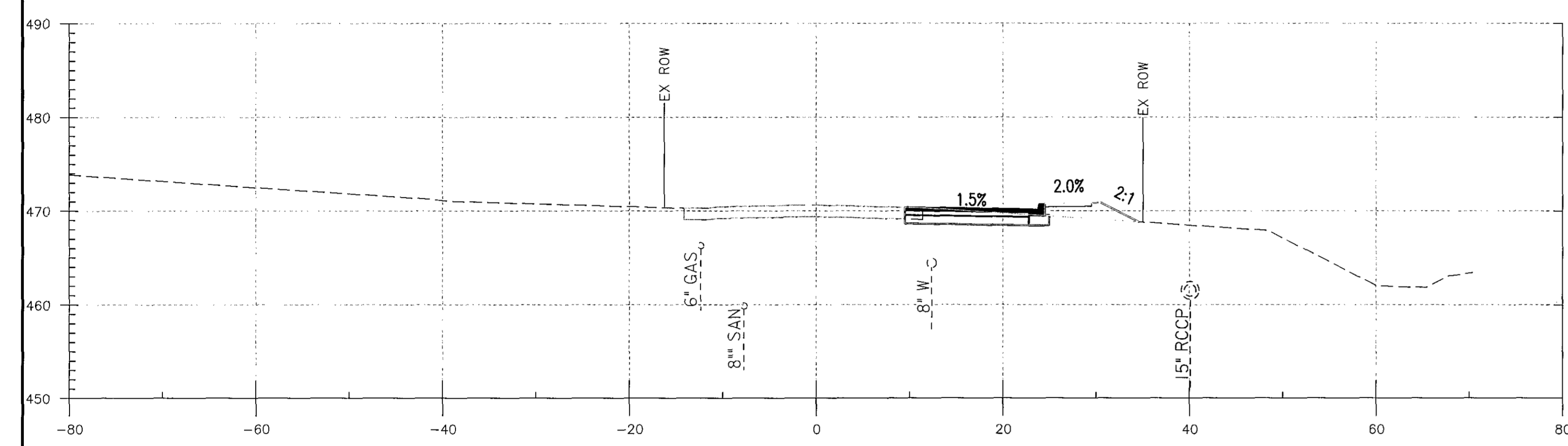
WR&A
WHITMAN, REQUARDT & ASSOCIATES, LLP
 801 South Carolina Street, Baltimore, Maryland 21201

DES: VAK
 DRN: VAK
 CHK: BRT
 DATE: 9/28/2012

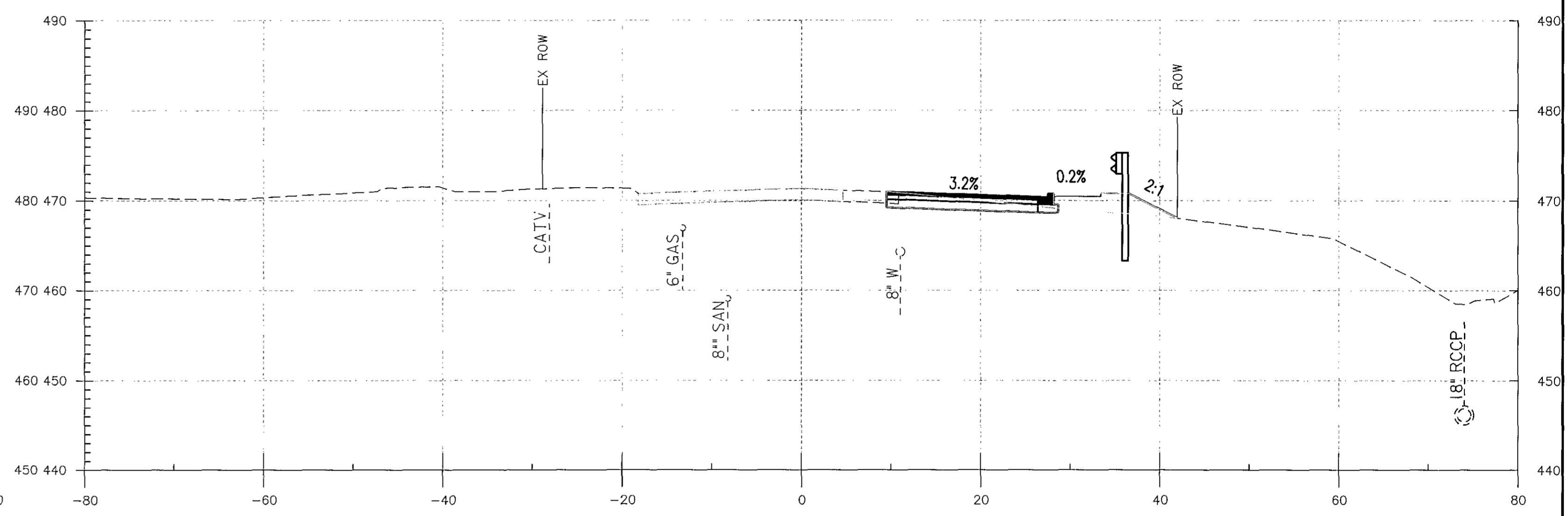
SOIL BORINGS LOGS AND TEST PIT REPORTS

CAPITAL PROJECT NO. J-4228
ILCHESTER ROAD AND LANDING ROAD INTERSECTION IMPROVEMENTS
 1ST ELECTION DISTRICT
 HOWARD COUNTY, MARYLAND

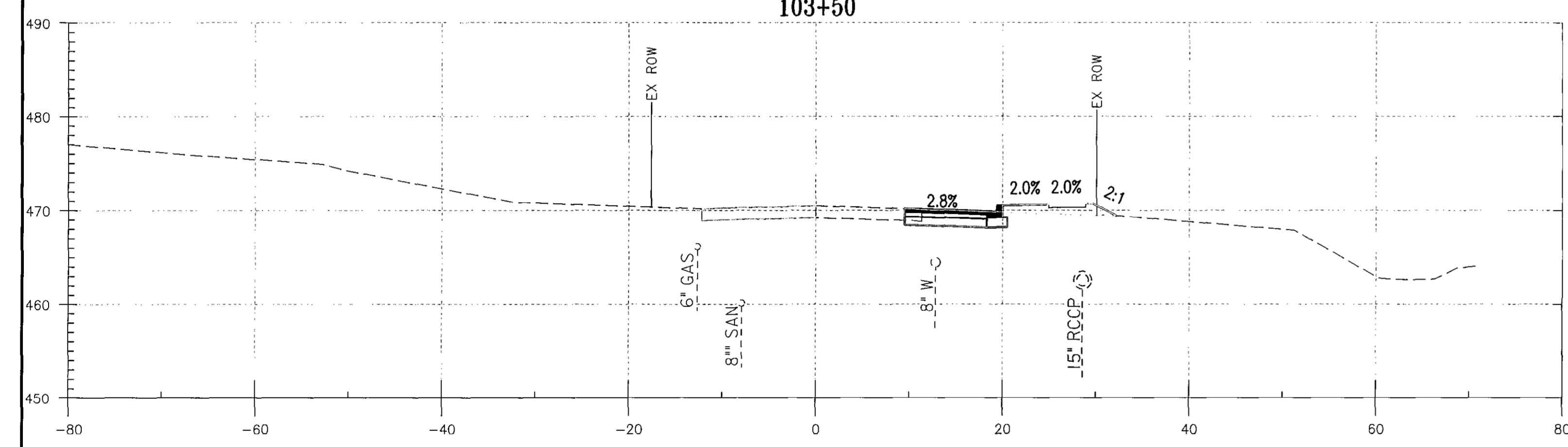
SCALE: 1"=30'
 SHEET 17 OF 21



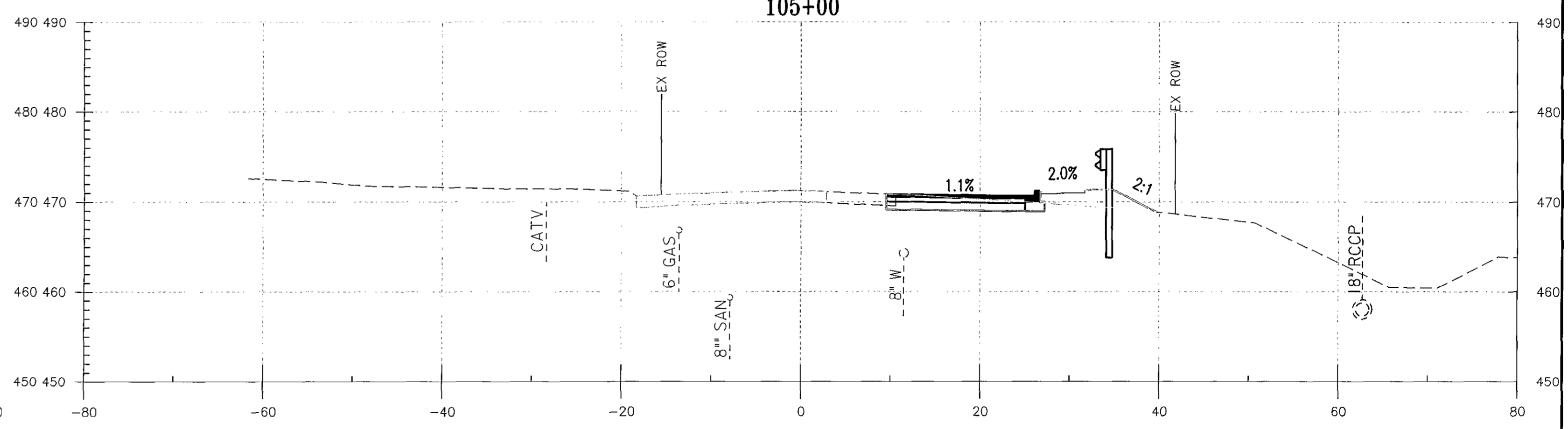
103+50



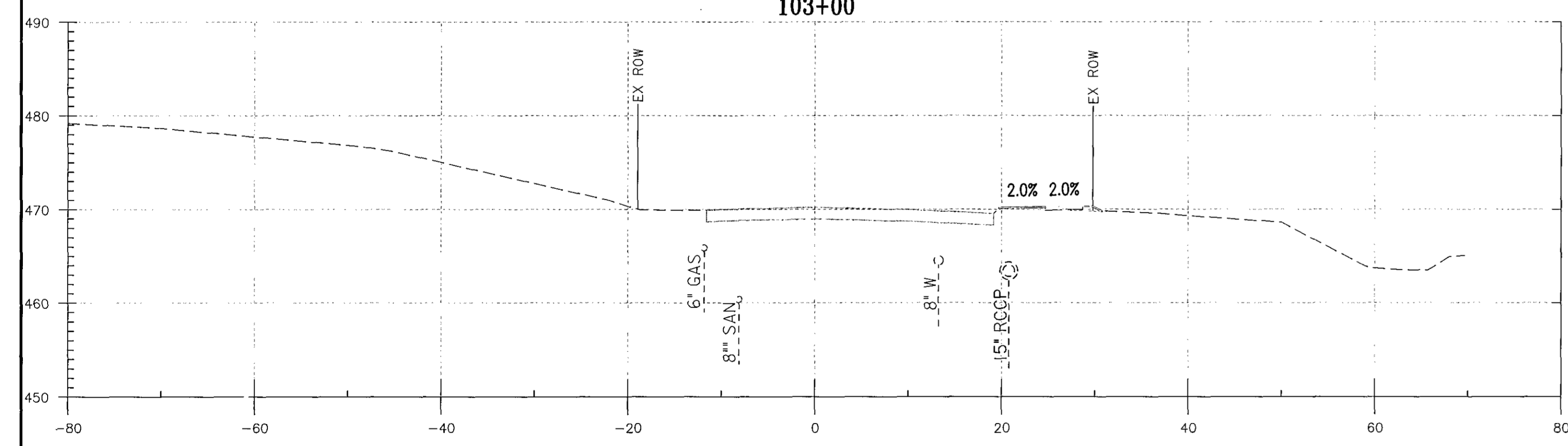
105+00



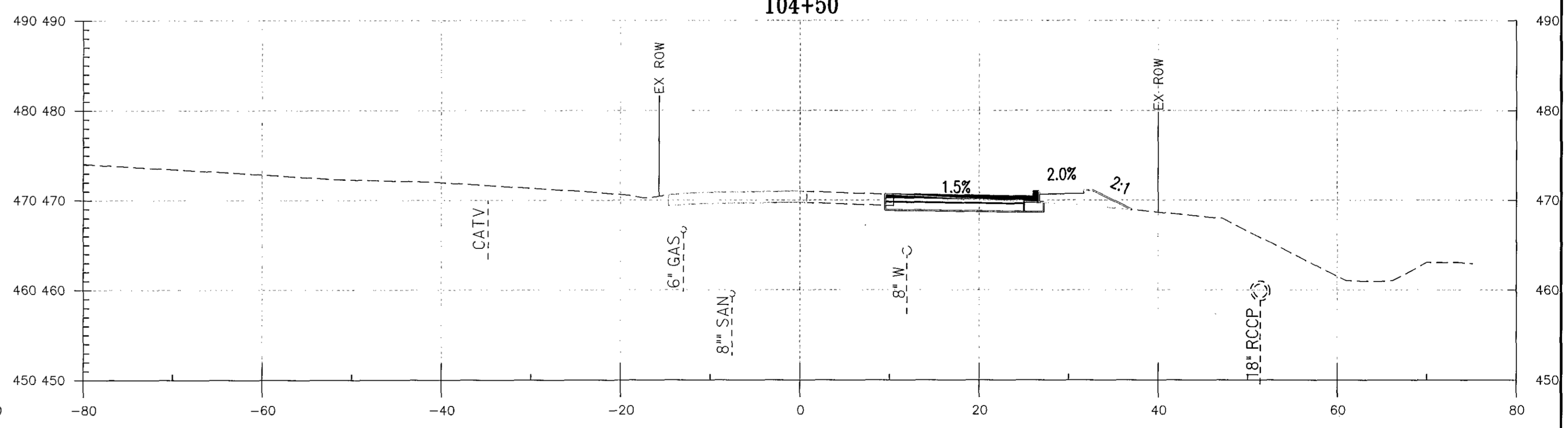
103+00



104+50

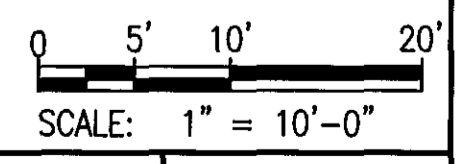


102+50



104+00

"PROFESSIONAL CERTIFICATION, I HEREBY CERTIFY THAT THESE DOCUMENTS WERE PREPARED OR APPROVED BY ME, AND THAT I AM A DULY LICENSED PROFESSIONAL ENGINEER UNDER THE LAWS OF THE STATE OF MARYLAND, LICENSE NO. 19165, EXPIRATION DATE: 6/11/2015."



DEPARTMENT OF PUBLIC WORKS
HOWARD COUNTY, MARYLAND

John J. ... 6/11/13
DIRECTOR OF PUBLIC WORKS DATE


Thomas ... 6/11/13
CHIEF, BUREAU OF ENGINEERING DATE

Will ... 6-11-13
CHIEF, BUREAU OF HIGHWAYS DATE

Steve ... 6/11/13
CHIEF, DIVISION OF TRANSPORTATION AND SPECIAL PROJECTS DATE

WR&A

WHITMAN, REQUARDT & ASSOCIATES, LLP
801 South Caroline Street, Baltimore, Maryland 21201



DES: VAK				
DRN: VAK				
CHK: BRT				
DATE: 9/28/2012	BY	NO.	DESCRIPTION	DATE

CROSS SECTIONS
ILCHESTER ROAD

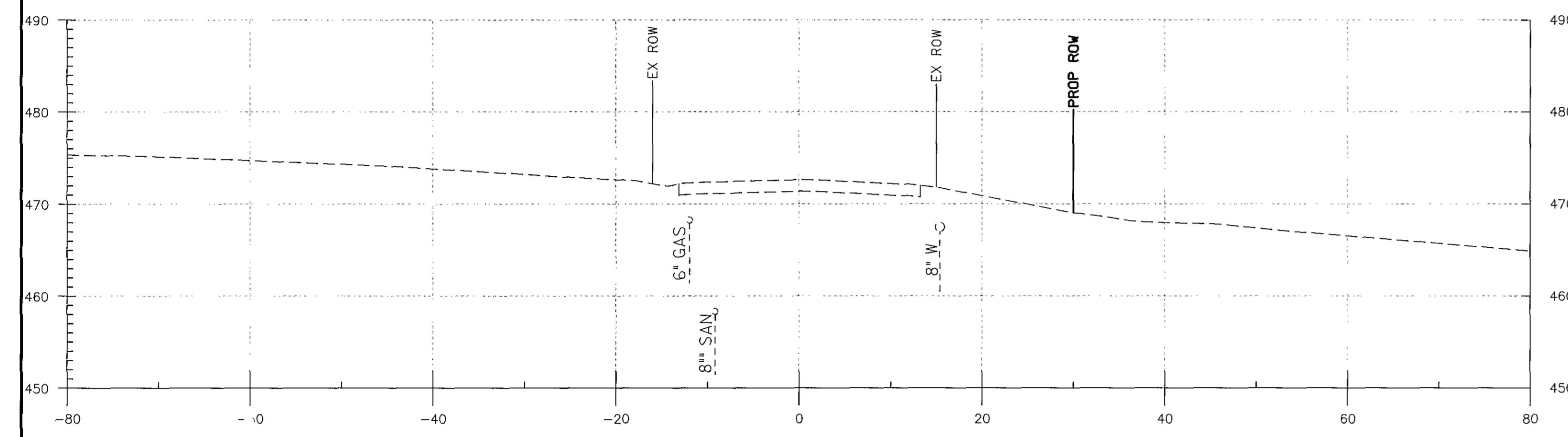
ADC MAP NO. 4936 GRID G3

CAPITAL PROJECT NO. J-4228
ILCHESTER ROAD AND LANDING ROAD
INTERSECTION IMPROVEMENTS

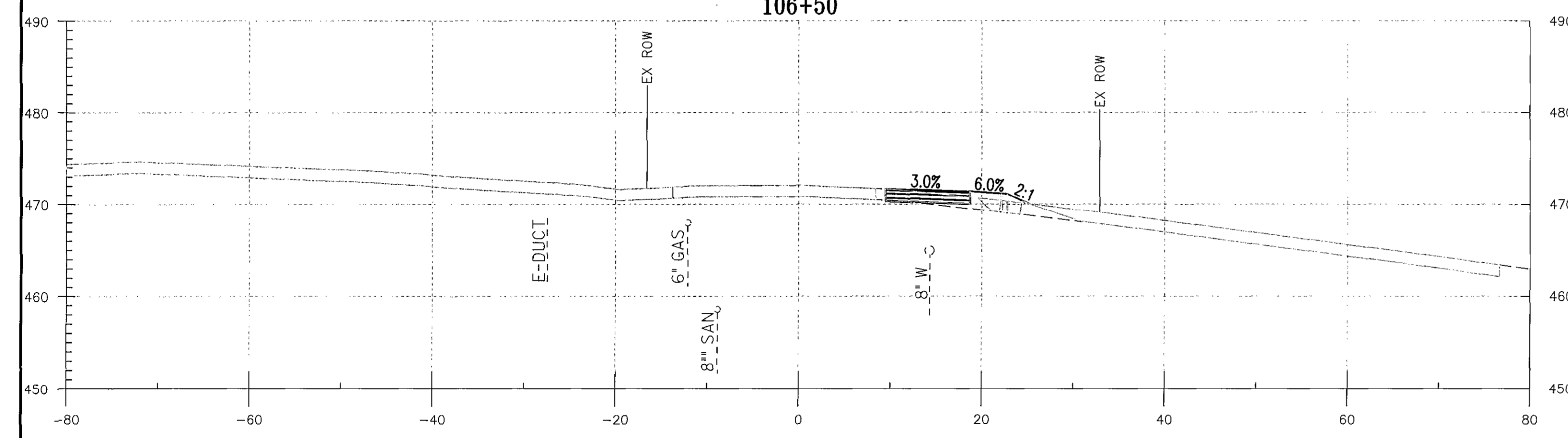
1ST ELECTION DISTRICT HOWARD COUNTY, MARYLAND

SCALE AS SHOWN

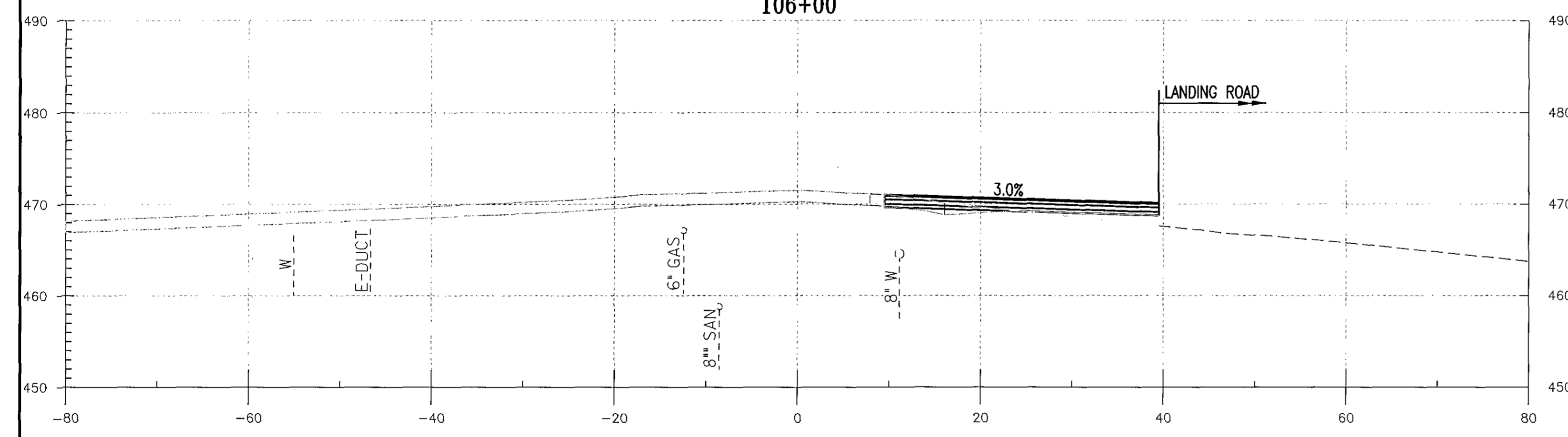
SHEET 18 OF 21



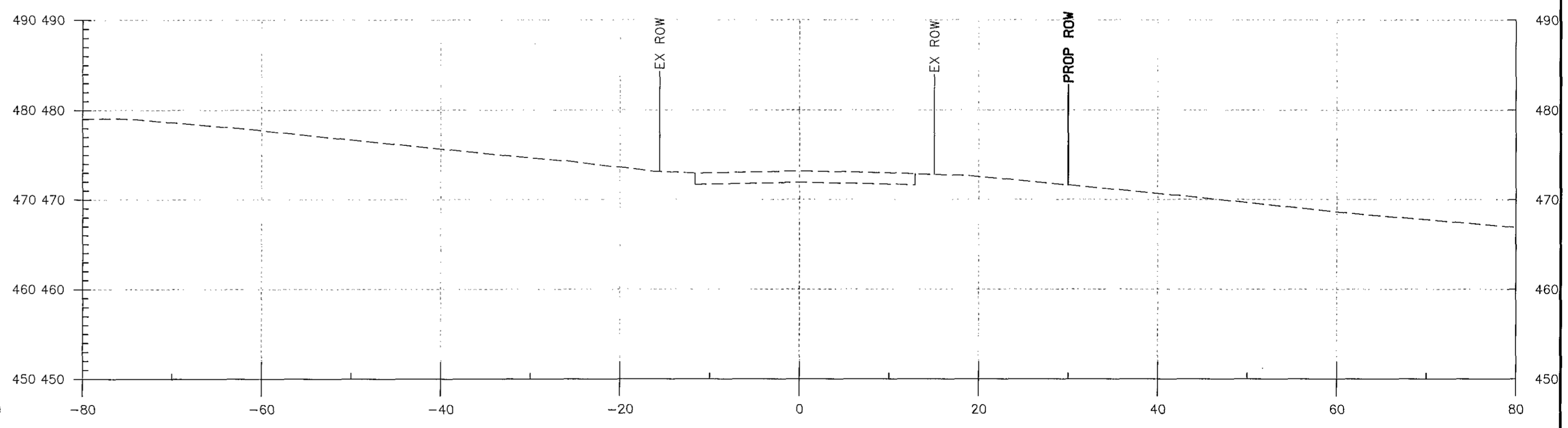
106+50



106+00

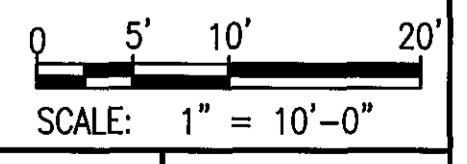


105+50



107+00

"PROFESSIONAL CERTIFICATION, I HEREBY CERTIFY THAT THESE DOCUMENTS WERE PREPARED OR APPROVED BY ME, AND THAT I AM A DULY LICENSED PROFESSIONAL ENGINEER UNDER THE LAWS OF THE STATE OF MARYLAND, LICENSE NO. 19165, EXPIRATION DATE: 6/11/2015."



DEPARTMENT OF PUBLIC WORKS
HOWARD COUNTY, MARYLAND

Ray J. Shaw 6/11/13
DIRECTOR OF PUBLIC WORKS DATE


Thomas E. Suttler 6/10/13
CHIEF, BUREAU OF ENGINEERING DATE

Walter Z. Adell 6-11-13
CHIEF, BUREAU OF HIGHWAYS DATE

Steve Shaver 6/11/13
CHIEF, DIVISION OF TRANSPORTATION AND SPECIAL PROJECTS DATE

WR&A

WHITMAN, REQUARDT & ASSOCIATES, LLP
801 South Carolina Street, Baltimore, Maryland 21231



DES: VAK				
DRN: VAK				
CHK: BRT				
DATE: 9/28/2012	BY	NO.	DESCRIPTION	DATE

CROSS SECTIONS
ILCHESTER ROAD

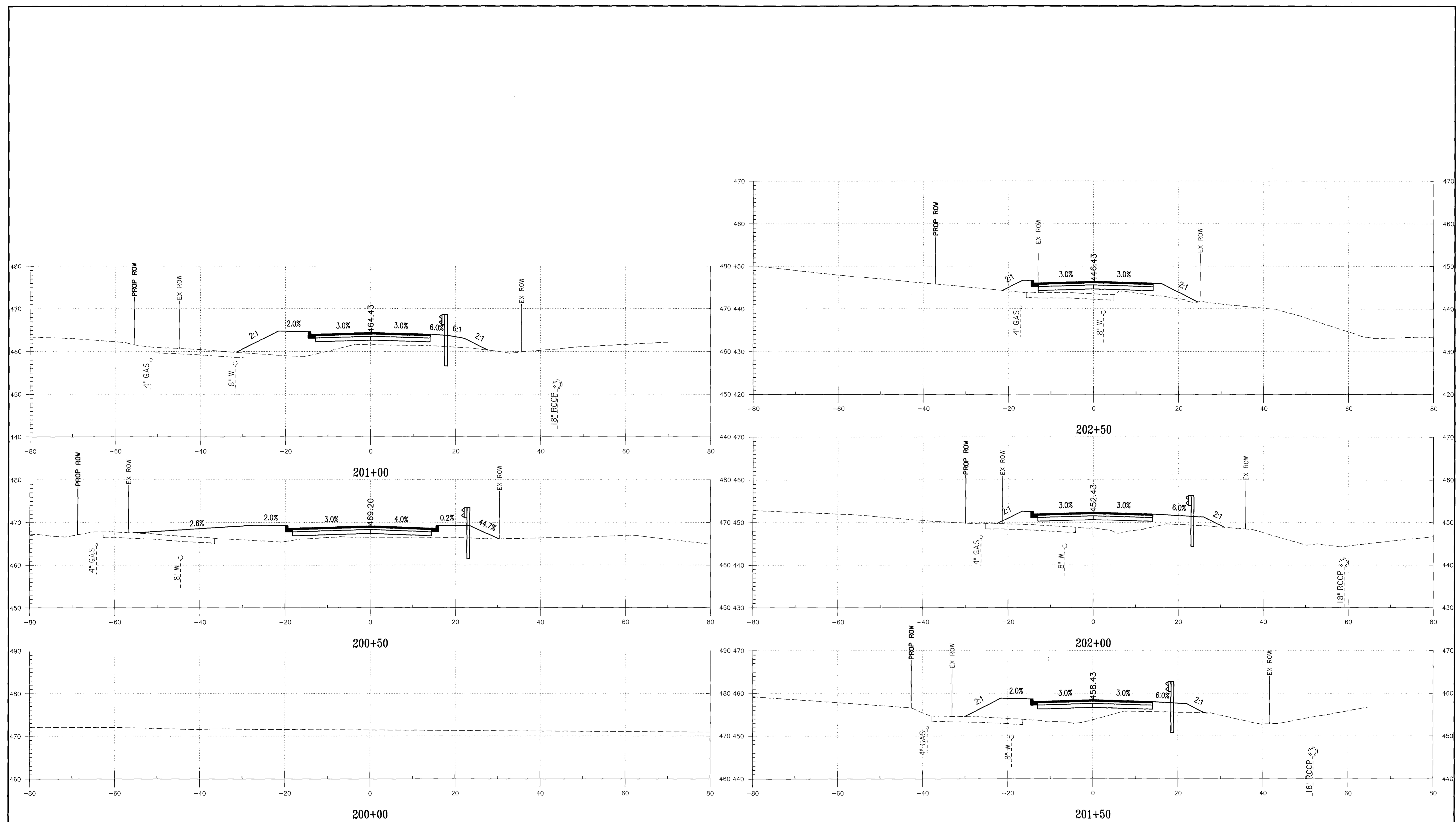
ADC MAP NO. 4936 GRID G3

CAPITAL PROJECT NO. J-4228
ILCHESTER ROAD AND LANDING ROAD
INTERSECTION IMPROVEMENTS

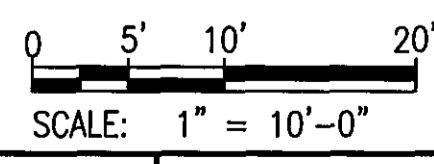
1ST ELECTION DISTRICT HOWARD COUNTY, MARYLAND

SCALE AS SHOWN

SHEET 19 OF 21



"PROFESSIONAL CERTIFICATION, I HEREBY CERTIFY THAT THESE DOCUMENTS WERE PREPARED OR APPROVED BY ME, AND THAT I AM A DULY LICENSED PROFESSIONAL ENGINEER UNDER THE LAWS OF THE STATE OF MARYLAND, LICENSE NO. 19165, EXPIRATION DATE: 6/11/2015."



DEPARTMENT OF PUBLIC WORKS
HOWARD COUNTY, MARYLAND

Jay Lee 6/11/13
DIRECTOR OF PUBLIC WORKS DATE

Thomas J. Suttler 6/11/13
CHIEF, BUREAU OF ENGINEERING DATE

Will R. Balder 6-11-13
CHIEF, BUREAU OF HIGHWAYS DATE

Steve Shanan 6/7/13
CHIEF, DIVISION OF TRANSPORTATION AND SPECIAL PROJECTS DATE

WR&A

WHITMAN, REQUARDT & ASSOCIATES, LLP
801 South Caroline Street, Baltimore, Maryland 21201



DES: VAK				
DRN: VAK				
CHK: BRT				
DATE: 9/28/2012	BY:	NO.	DESCRIPTION	DATE

CROSS SECTIONS
LANDING ROAD

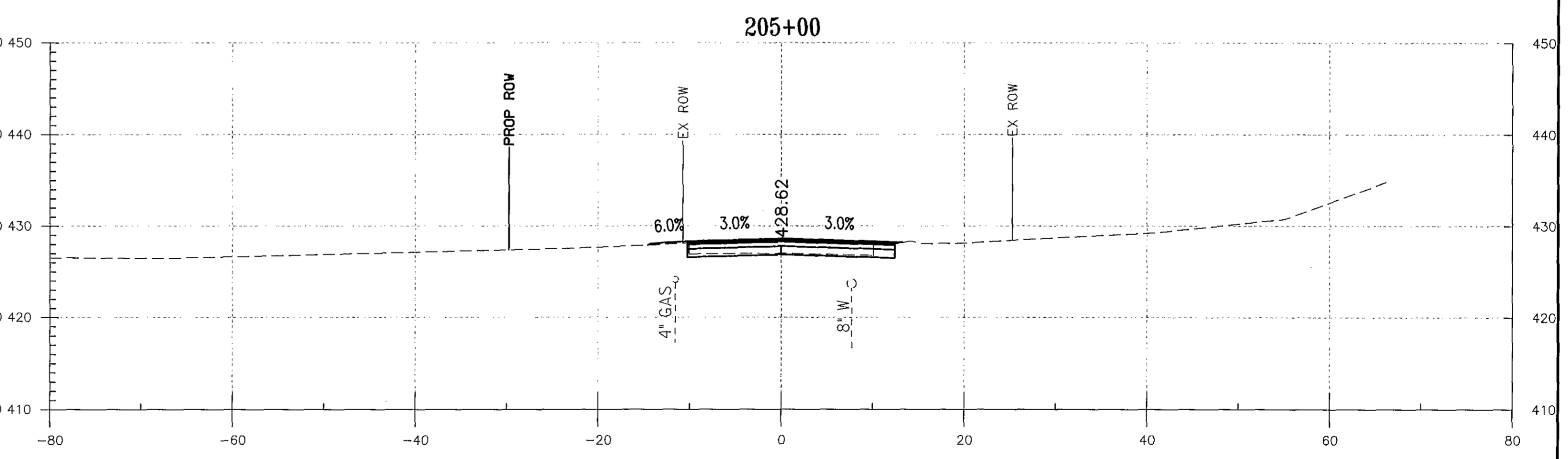
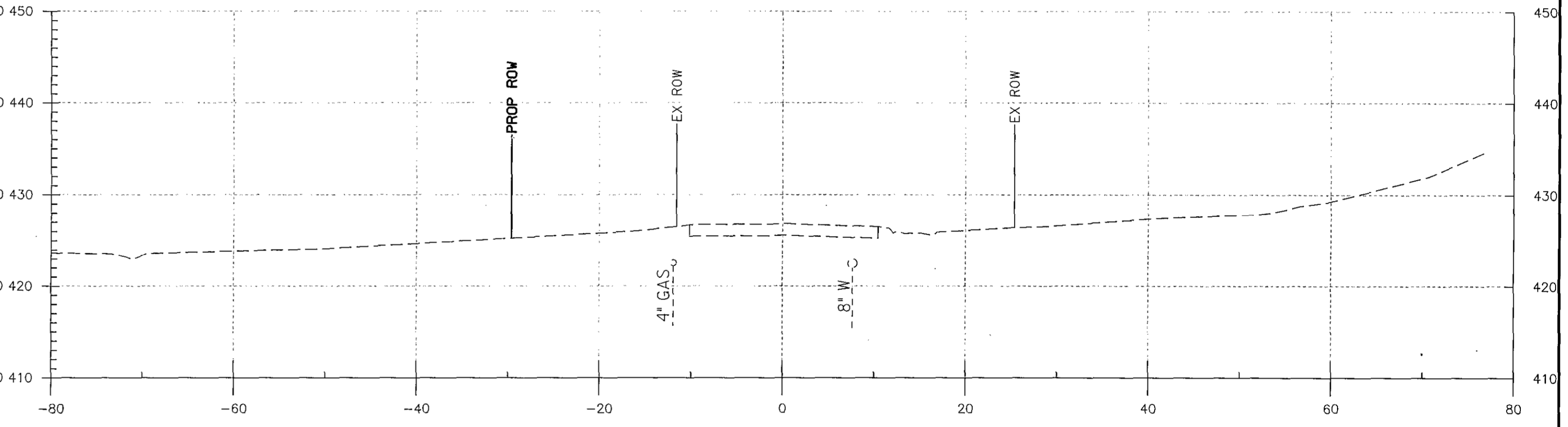
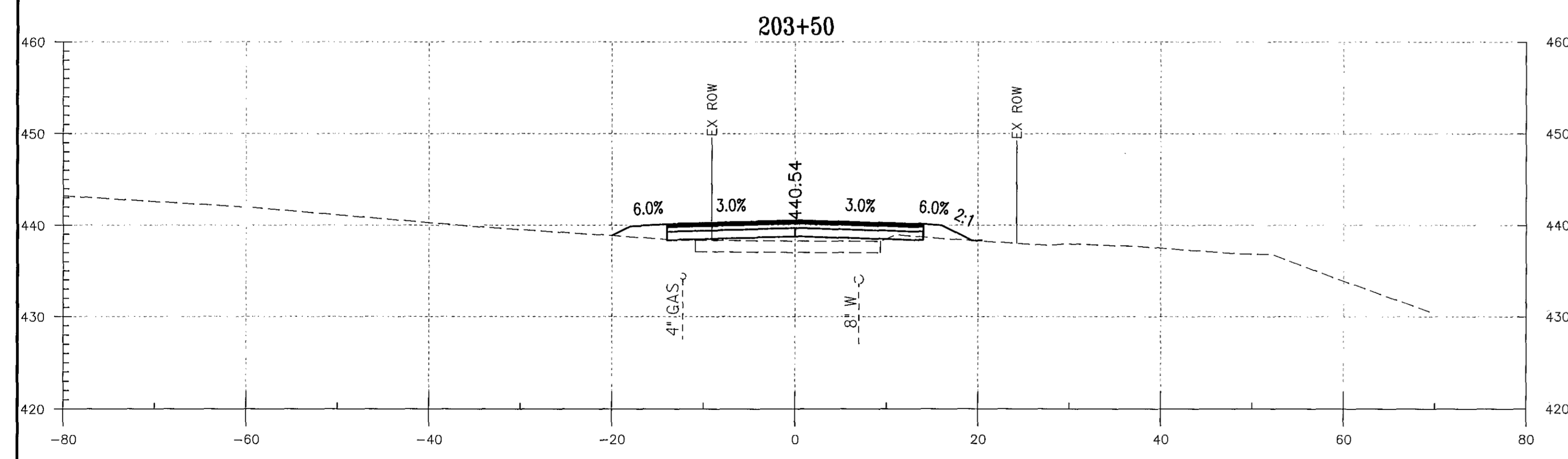
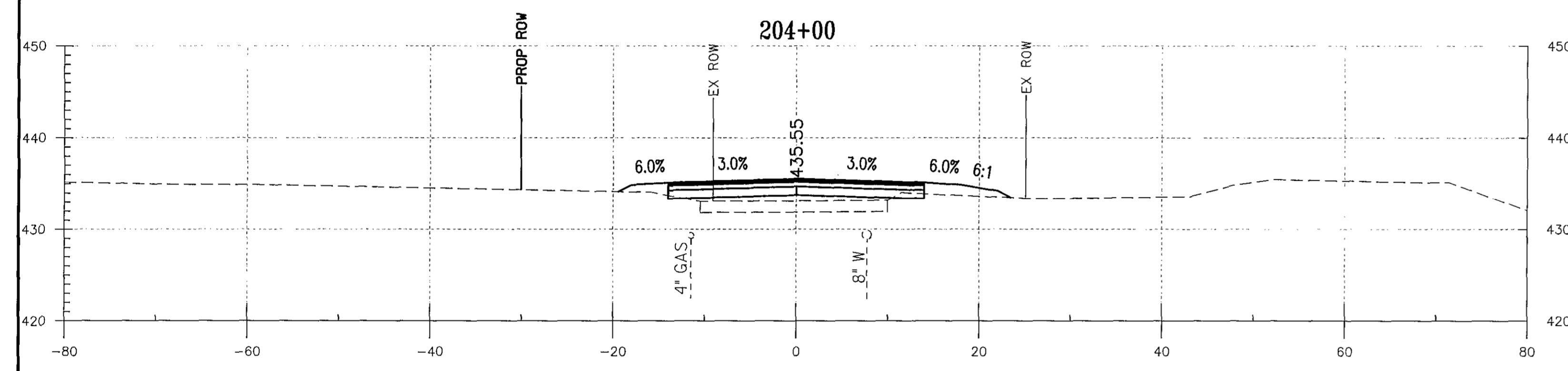
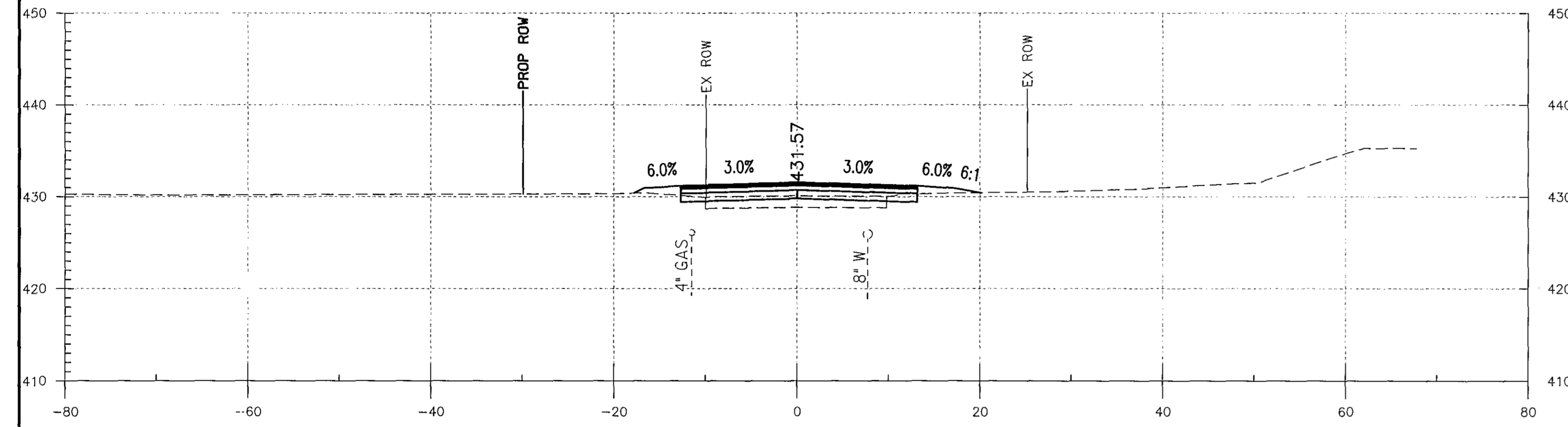
ADC MAP NO. 4936 GRID G3

CAPITAL PROJECT NO. J-4228
ILCHESTER ROAD AND LANDING ROAD
INTERSECTION IMPROVEMENTS

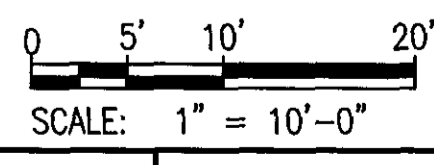
1ST ELECTION DISTRICT HOWARD COUNTY, MARYLAND

SCALE AS SHOWN

SHEET 20 OF 21



"PROFESSIONAL CERTIFICATION, I HEREBY CERTIFY THAT THESE DOCUMENTS WERE PREPARED OR APPROVED BY ME, AND THAT I AM A DULY LICENSED PROFESSIONAL ENGINEER UNDER THE LAWS OF THE STATE OF MARYLAND, LICENSE NO. 19165, EXPIRATION DATE: 6/11/2015."



DEPARTMENT OF PUBLIC WORKS
HOWARD COUNTY, MARYLAND

John J. ... 6/11/13
DIRECTOR OF PUBLIC WORKS DATE


Thomas S. Butler 6/11/13
CHIEF, BUREAU OF ENGINEERING DATE

Will Z. ... 6-11-13
CHIEF, BUREAU OF HIGHWAYS DATE

Steve Shaner 6/11/13
CHIEF, DIVISION OF TRANSPORTATION AND SPECIAL PROJECTS DATE

WR&A

WHITMAN, REQUARDT & ASSOCIATES, LLP
801 South Caroline Street, Baltimore, Maryland 21201



DES: VAK			
DRN: VAK			
CHK: BRT			
DATE: 9/28/2012	BY	NO.	DESCRIPTION

CROSS SECTIONS
LANDING ROAD

ADC MAP NO. 4936 GRID G3

CAPITAL PROJECT NO. J-4228
ILCHESTER ROAD AND LANDING ROAD
INTERSECTION IMPROVEMENTS

1ST ELECTION DISTRICT HOWARD COUNTY, MARYLAND

SCALE AS SHOWN

SHEET 21 OF 21